

**CITY OF KERRVILLE, TEXAS
ORDINANCE NO. 2021-15**

AN ORDINANCE AMENDING CHAPTER 60, CODE OF ORDINANCES, CITY OF KERRVILLE, TEXAS; CHAPTER 60 MORE COMMONLY KNOWN AS THE CITY'S ZONING CODE; BY CHANGING THE ZONING OF A PROPERTY KNOWN AS 601 SPUR 100 AND CONSISTING OF LOT 2-R, BLOCK 1, OF THE FREEMAN-FRITTS ADDITION, A SUBDIVISION WITHIN THE CITY OF KERRVILLE, KERR COUNTY, TEXAS; FROM A PUBLIC AND INSTITUTIONAL ZONING DISTRICT (PI) TO A RESIDENTIAL MIX ZONING DISTRICT (RM); PROVIDING A CUMULATIVE CLAUSE; PROVIDING FOR SEVERABILITY; PROVIDING AN EFFECTIVE DATE; AND ORDERING PUBLICATION

WHEREAS, pursuant to Texas Local Government Code Sections 211.006 and 211.007, notice has been given to all parties in interest and citizens by publication in the official newspaper for the City of Kerrville, Texas ("City"), and otherwise, of a hearing held before the City Council on June 8, 2021, which considered a report of the City's Planning and Zoning Commission regarding its recommendations on this Ordinance, the adoption of which will result in the change of a zoning district for the property located at 601 Spur 100; such change to result in the removal of the property from a Public and Institutional Zoning District (PI) to placement within a Residential Mix Zoning District (RM); and

WHEREAS, on June 8, 2021, City Council held a public hearing on the zoning change referenced above pursuant to the published notice and has considered the application, comments, reports, and recommendations of the Planning and Zoning Commission and staff, public testimony, and other relevant support materials;

NOW, THEREFORE, BE IT ORDAINED BY THE CITY COUNCIL OF THE CITY OF KERRVILLE, KERR COUNTY, TEXAS:

SECTION ONE. The Zoning Code, Chapter 60 of the Code of Ordinances of the City of Kerrville, Texas, and the *Official Zoning Map* are hereby amended to designate the following described property zoned as within a Residential Mix Zoning District (RM):

Legal Description: Being a certain tract of land, consisting of Lot 2-R, Block 1, out of the Freeman-Fritts subdivision, and within the City of Kerrville, Kerr County, Texas; said tract depicted at Exhibit A, attached hereto and made a part hereof for all purposes.

Address: 601 Spur 100, Kerrville, TX 78028.

SECTION TWO. The City Manager, or designee, is authorized and directed to amend the City's *Official Zoning Map* to reflect the change in districts adopted herein and to take other actions contemplated by and in accordance with the City's Zoning Code.

SECTION THREE. The provisions of this Ordinance are cumulative of all other ordinances or parts of ordinances governing or regulating the same subject matter as that covered herein; provided, however, that all prior ordinances or parts of ordinances inconsistent with or in conflict with any of the provisions of this Ordinance are expressly repealed to the extent of any such inconsistency or conflict.

SECTION FOUR. The terms and provisions of this Ordinance shall be deemed to be severable in that if any portion of this Ordinance is declared to be invalid, the same shall not affect the validity of the other provisions of this Ordinance.

SECTION FIVE. Pursuant to Texas Local Government Code §52.013(a) and Section 3.07 of the City's Charter, the City Secretary is hereby authorized and directed to publish the descriptive caption of this Ordinance in the manner and for the length of time prescribed by the law as an alternative method of publication.

SECTION SIX. This Ordinance shall become effective immediately upon the expiration of ten days following publication, as provided for by Section 3.07 of the City Charter.

PASSED AND APPROVED ON FIRST READING, this the 08 day of June, A.D., 2021.

PASSED AND APPROVED ON SECOND AND FINAL READING, this the 22 of June, A.D., 2021.




Bill Blackburn, Mayor

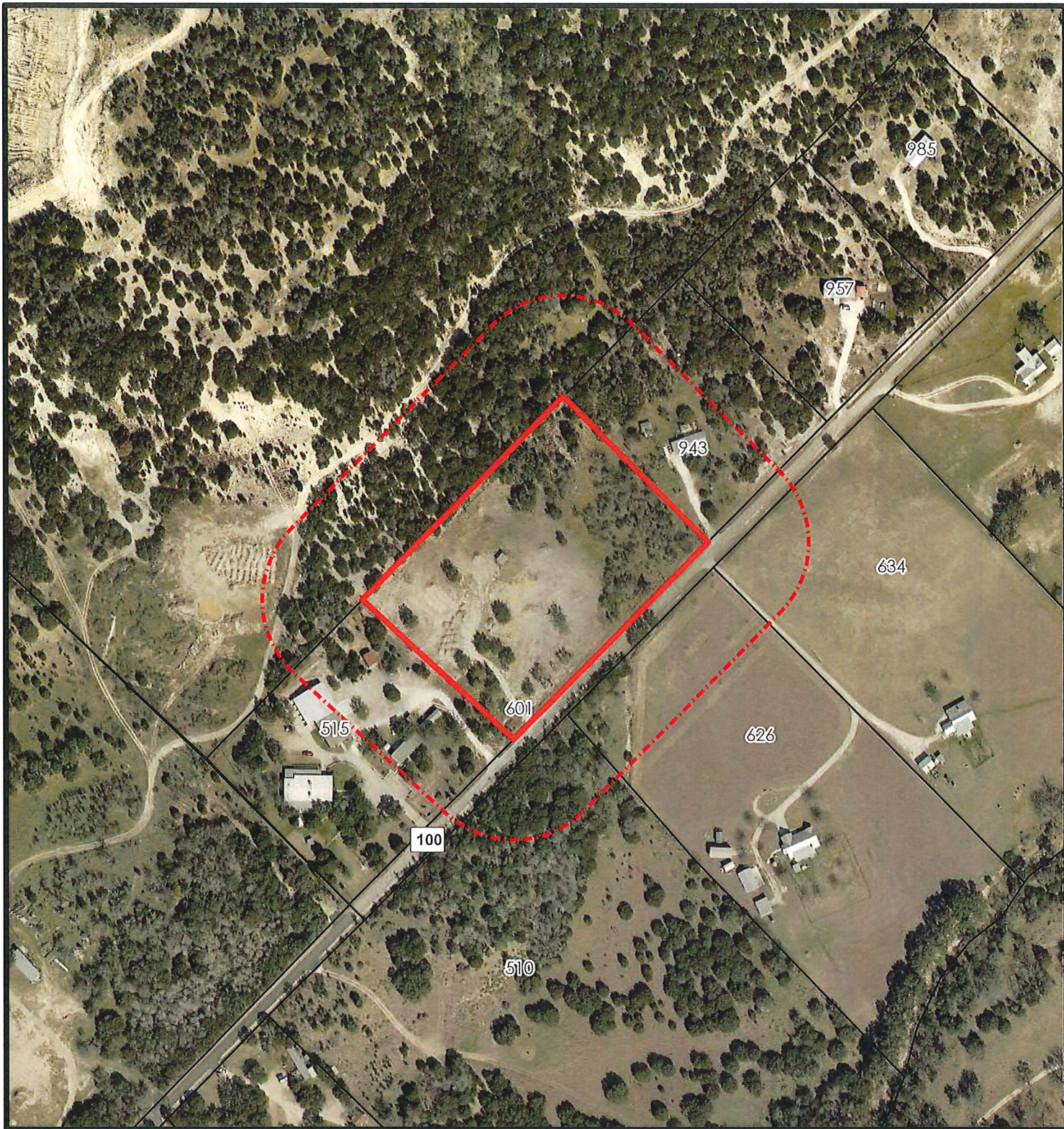
ATTEST:


Shelley McElhannon, City Secretary

APPROVED AS TO FORM:


Michael C. Hayes, City Attorney

T:\Legal\DEVELOPMENT SERVICES (Planning)\Zoning\ORD\601 Spur 100_PI to RM_060221.docx



Location Map

Case # PZ-2021-6

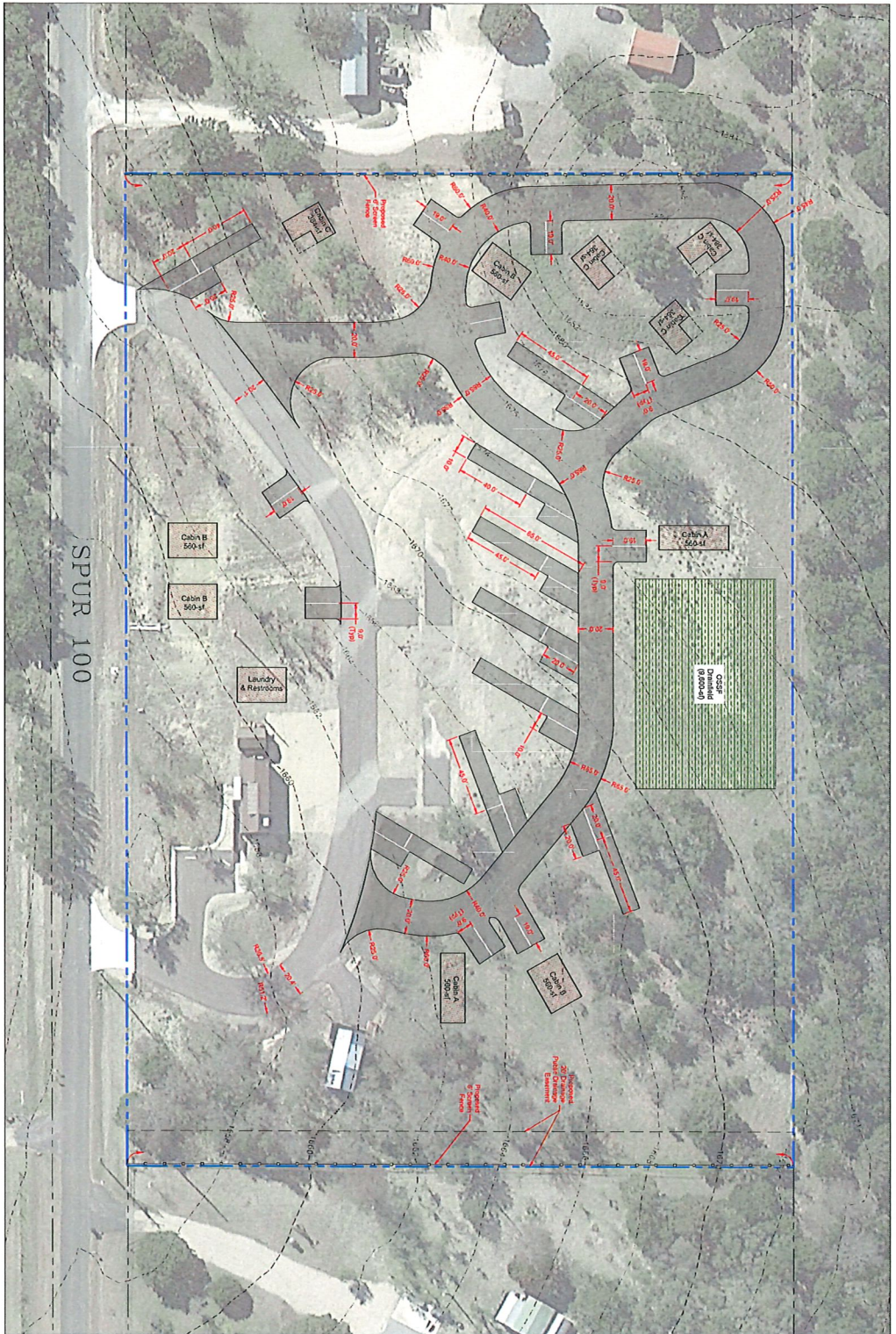
Location:
601 Spur 100

Legend

200' Notification Area - - - - -
Subject Properties —————


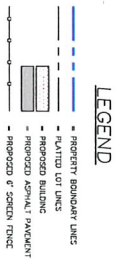


0 100 200 400
Scale In Feet



The features shown on this plan/cabily/drawing were created from aerial photography, LIDAR data from TMRIS, and/or GIS data. The existing conditions including boundary lines were not field surveyed. Therefore, the stationing, dimensions, locations, elevations, and quantities identified on this sheet are only approximate and may not be suitable for legal, engineering, or survey purposes.

The aerial photography used for this plan/cabily/drawing is provided to show relative location only and may not be suitable for legal, engineering, or survey purposes.



CP-A

Revisions		
No.	Date	Description
1	04.19.2021	Preliminary - Concept A

Concept Plan
for
Diamond Spur
601 Spur 100 N
Kerrville, Texas

This document is released for informational purposes only. It is not to be used for legal, engineering, or construction purposes. License # 88885

601 Spur Street
Kerrville, Texas 78601
Phone: 803-217-5210
Texas Registration No. F-7761
wellbornengineering.com

