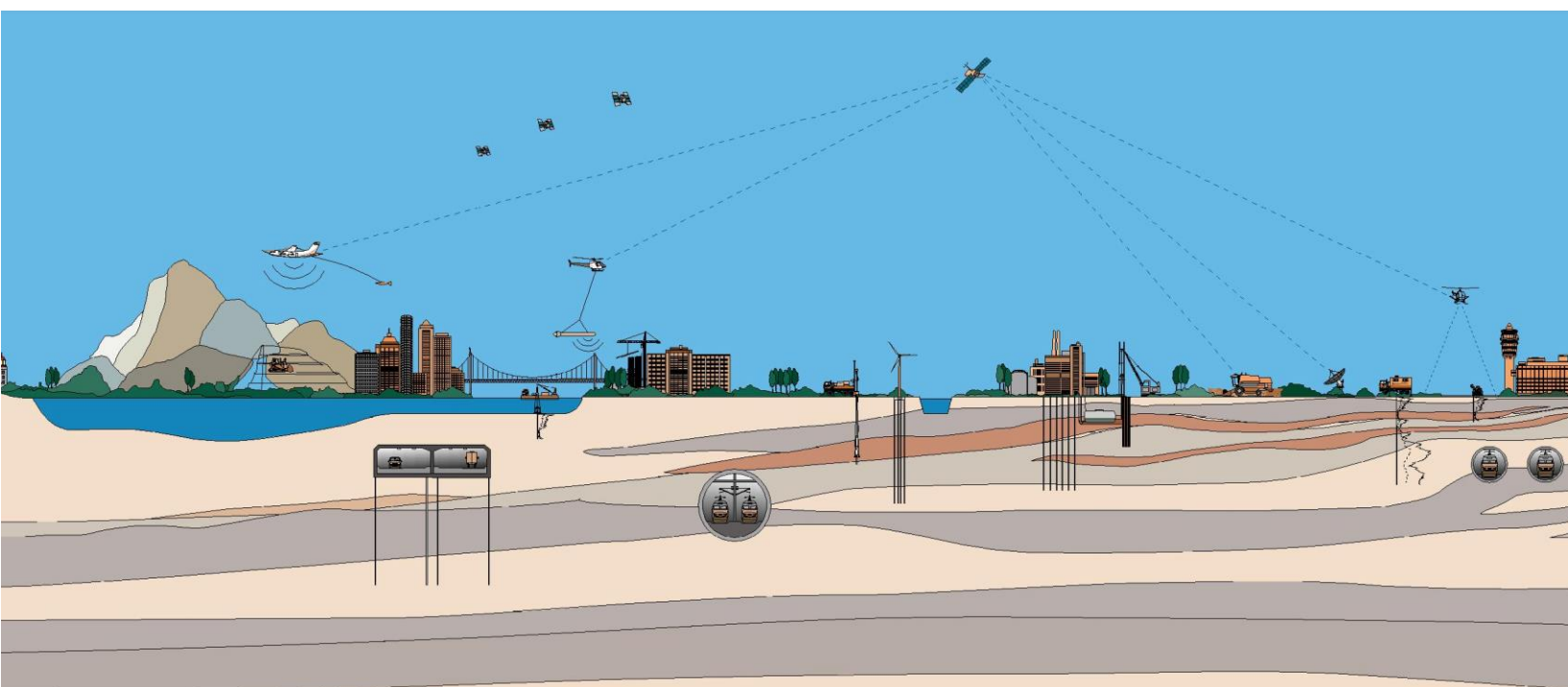


2019 PAVEMENT EVALUATION AND PAVEMENT MANAGEMENT SYSTEM UPDATE FOR CITY OF KERRVILLE, TEXAS

6S ENGINEERING, INC.
HELOTES, TEXAS



6S Engineering, Inc.
12274 Bandera Road
Helotes, Texas 78023

Report No. 04.3713-6528
December 18, 2019

Attention: Mr. Jess W. Swaim, P.E.

Pavement Condition Data Collection and Evaluation for City of Kerrville, Texas

Submitted herewith is the final report of the pavement management services performed for the City of Kerrville, Texas. In brief, the report contains a condition rating of each road surveyed and a network-level, ten-year work plan.

Fugro appreciates the opportunity to be of service to the 6S Engineering, Inc. and looks forward to providing additional pavement management services in the future.



Sincerely,

FUGRO USA LAND, INC.

TBPE Firm Registration No. F-299



Thomas Burchett, P.E.



12/18/2019

**PAVEMENT CONDITION DATA COLLECTION AND EVALUATION FOR CITY OF
KERRVILLE, TEXAS**

Report to:

6S Engineering, Inc.

Helotes, Texas

Submitted By:

FUGRO USA LAND, INC.

December 18, 2019

CONTENTS

	<u>PAGE</u>
INTRODUCTION	3
Background	3
Project Objectives	3
DATABASE INTEGRATION.....	5
Network Integration	5
FIELD DATA COLLECTION AND ANALYSIS	5
Automated Distress Data Collection	5
Profile Data Collection	8
Data Analysis and Quality Control	9
Calculation of Condition Scores.....	9
Reporting Condition Scores.....	10
Distribution of Pavement Conditions.....	10
Cumulative Frequency Distribution	14
Asset Data Collection	19
MAINTENANCE WORK PLAN.....	21
Maintenance Policy	21
Deterioration Curves.....	24
Full Backlog Analysis.....	24
Multi-Year Planning – Budget	26
Ten-Year Work Plan	26
Comparison of PCI Analyses.....	27
RECOMMENDATIONS FOR AN OPTIMAL PMS	29
RECOMMENDATIONS FOR FUTURE MONITORING NEEDS	30
CONDITIONS	31

APPENDICES

APPENDIX A	FIELD COMMENTS
APPENDIX B	NETWORK CONDITION LISTINGS
APPENDIX C	NETWORK CONDITION MAPS
APPENDIX D	CURRENT NEEDS
APPENDIX E	TEN-YEAR WORK PLAN

INTRODUCTION

City of Kerrville (City) personnel have recognized the importance of preserving existing pavement infrastructure and optimizing available maintenance and rehabilitation funding. In order to optimize existing resources, the City is updating its pavement management tool to track roadway network performance.

6S Engineering, Inc. contracted Fugro USA Land, Inc. to perform a pavement condition survey and pavement management analyses for the road network currently maintained by the City. This survey was conducted using an automated system that collects pavement distress information, ride quality measurements, and rut depth measurements mounted on a host data collection platform. The use of an automated system for data collection is an integral component of the City's ability to objectively compare conditions across the network. This information is converted to ratings or indices for the City's roadway network, allowing for comparisons between sections.

These indices are used to report the health of the road network in terms of the Pavement Condition Index (PCI). The PCI score facilitates decision making for selecting appropriate treatments and timing for maintenance, rehabilitation, and reconstruction (M&R) strategies.

Background

For the City's road network, the Paver software was used to calculate PCI scores for each pavement section (PMS). The Paver pavement management system is compliant with ASTM D6433 standard for pavement management. A spreadsheet tool was then developed in Microsoft Excel for work planning based on the City's maintenance and rehabilitation practices.

Project Objectives

This project was initiated to perform pavement condition surveys for the City of Kerrville and to report road network health at the time of the survey in 2019. Key tasks in this process include:

- A. Review network definition for accuracy and develop parameters for data collection.
- B. Conduct pavement condition surveys and ride quality measurements.
- C. Perform a ten-year pavement management analysis based on the City's current pavement network condition.
- D. Prepare a report of the work conducted including background, execution, findings, conclusions and recommendations for a ten-year, network-level work plan.

This report documents the activities conducted for the pavement condition survey of the City's network. The intent is to provide sufficient information to City personnel such that the pavement management system can be updated as the pavement network grows. Discussion of the various inputs defined for the system's use are provided, and system reports have been produced, summarizing the existing pavement condition and network-level M&R recommendations based on the existing conditions and policies defined by the City.

Future monitoring needs are also discussed, noting the requirements for maintaining the City's pavement management system and ensuring validity of the results into the future. As mentioned, updates will be required to note additions to the pavement network, enhancements in the maintenance policy (to more accurately reflect practice), and changes in the condition of existing streets to track variations over time. The following sections address the different activities performed. The implementation of an effective system is an evolving process requiring feedback and continuous tuning to allow the system to best respond to the City's needs.

DATABASE INTEGRATION

Network Integration

The first step in the implementation process is to verify and define the roadway network under the City's jurisdiction. A network definition process is performed to confirm existing inventory information for each street. Fugro reviewed and updated the geographic information system (GIS) database of the roadway inventory utilized during the 2015 project. This data was used to develop the pavement management inventory and for navigation during the automated data collection process. The estimated total mileage in the network is approximately 276 lane miles. A listing of observations from the field crew regarding roads unable to be tested is included in Appendix A.

FIELD DATA COLLECTION AND ANALYSIS

Automated Distress Data Collection

Fugro's Automatic Road Analyzer (ARAN) vehicle was utilized to collect distress and ride information for 169 test miles of network surveyed. The 169 test miles of data collection was sufficient to collect at least one lane of each road bed, and the collected data was used to represent the 276 lane-mile road network. The ARAN system uses high-resolution cameras to cover approximately 14 feet of pavement in one pass at speeds up to 70 miles per hour. A summary of the ARAN features is shown in Figure 1.

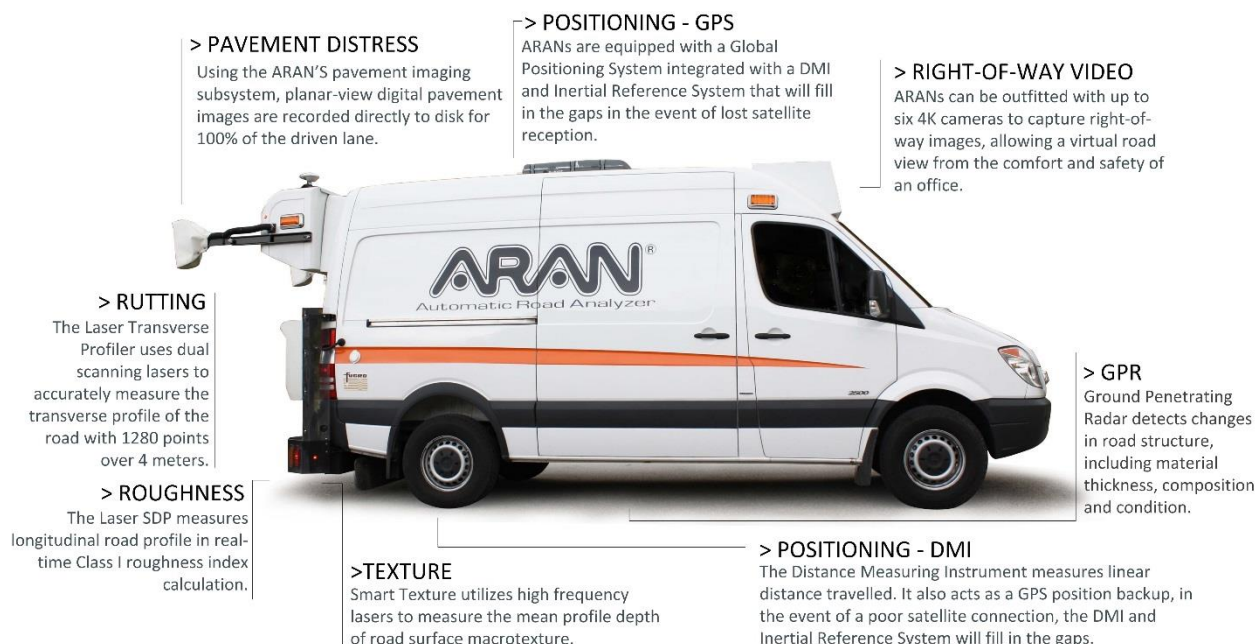
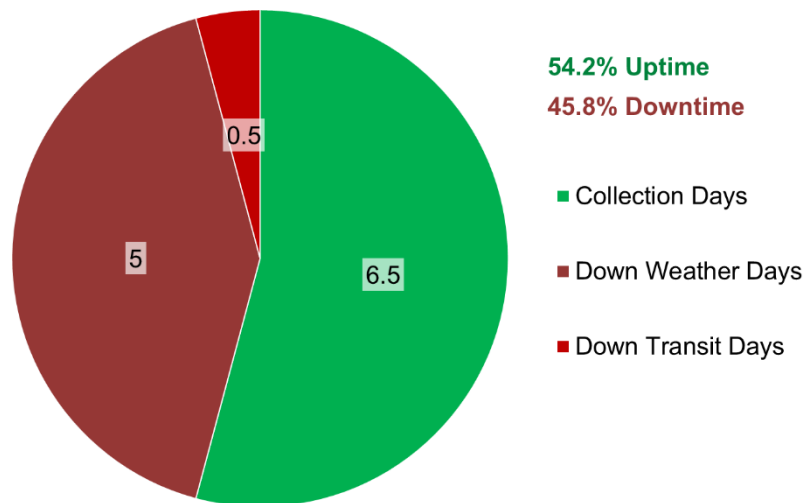


Figure 1. Fugro ARAN

The detailed distribution of days for data collection for the City of Kerrville can be seen in Table 1 and Figure 2. The network distributions by functional class and pavement type are summarized in Figure 3 and Figure 4.

Table 1. ARAN Collection Details

Testing Information	
Collection Start Date	January 25, 2019
Collection End Date	February 7, 2019
Collection Days	6.5 days
Down Weather Days	5 days
Down Transit Days	0.5 days
Total	13.0 days

**Figure 2. ARAN Collection Details**

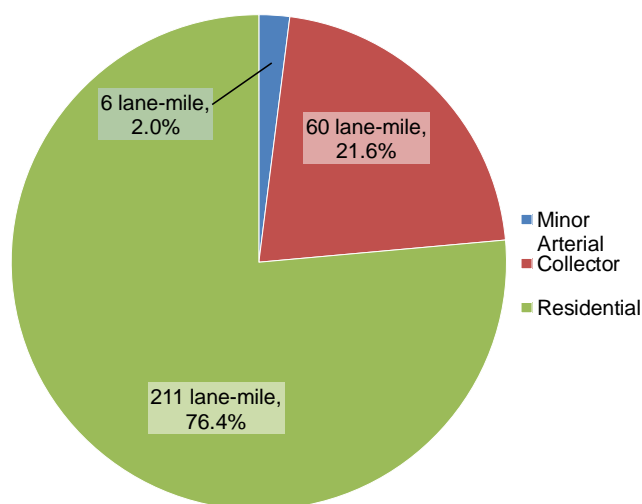


Figure 3. Distribution of Network by Functional Class

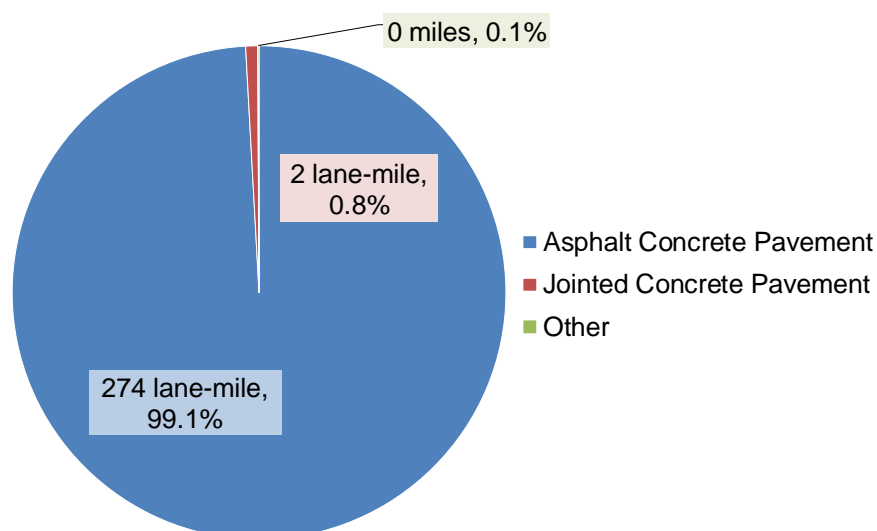


Figure 4. Distribution of Network by Pavement Type

The ARAN collects digital downward images of the pavement surface. Each image is processed to provide pavement distress summaries that are tabulated for the entire road length. Distresses extracted from the images and sensors are used to calculate Pavement Condition Index (PCI) values in accordance with ASTM D6433. In addition, a backup of the downward pavement camera

images and right-of-way (ROW) camera images are stored on portable storage media for transfer to the City.

Profile Data Collection

Transverse profile data is collected using a laser line system to accurately measure the transverse profile of the lane to determine rutting characteristics and irregularities in cross slope. Transverse profile is collected every 0.002 miles (10.56 feet) and summarized as an average “rut depth” for each wheel path. This data is further summarized into pavement management sections as defined in the City’s inventory file.

The purpose of longitudinal profile testing is to determine the general ride characteristics of each segment profiled. Longitudinal profile data provided to the City of Kerrville is in the form of the International Roughness Index (IRI), which is used worldwide to evaluate the ride of streets and highways. The larger the IRI is, the rougher the road feels. IRI values are reported as an average value for each segment in inches per mile. A newly paved street meeting the most stringent specification will have a value of approximately 40-50 inches per mile.

The PMS uses of a Ride Condition Index (RCI) to better understand and predict the future performance of ride quality. The RCI is an index of 0 to 100 with 100 being extremely smooth and 0 being extremely rough. RCI values were derived using the following equation:

$$RCI = (8000 / 76) - (IRI / 7.6), \text{ with a maximum value of 100 and minimum value of 0.}$$

This index is at a maximum when the IRI value is 40 (RCI = 100) and at a minimum when the IRI is 800 (RCI = 0).

In accordance with ASTM E950, pavement ride quality information was invalidated for approximately 8% of the road segments surveyed, primarily on local roadways, short segments, or major roadways with numerous stops or slow-downs. An IRI or RCI value of -1 for a pavement section indicates an invalidated ride quality measurement. There were two primary sources of invalidation. First, pavement ride quality information was invalidated in sections where lane deviations or construction was present. Second, pavement ride quality information was invalidated when the minimum collection speed (12 mph) could not be obtained due to stop signs, stop lights, traffic calming devices, and isolated traffic.

Longitudinal profile testing was performed in accordance with the ASTM E950 standard entitled *Standard Test Method for Measuring Longitudinal Profile of Traveled Surfaces with an Accelerometer Established Inertial Profiling Reference*. Longitudinal profile data is collected at 1-inch intervals and summarized at 0.001 mile intervals. IRI is computed from the profile elevation data and summarized for each pavement section.

The IRI measurements have been designed to be independent of the speed and suspension of the travelling vehicle to ensure comparisons are valid. Arterial roadways have higher posted speeds and will seem rougher for passengers and cargo for a particular IRI measurement. This is due to individual bumps and dips having a greater impact at higher speeds. Hence, the surface of the roadway “feels” rougher with increasing speed. Inversely, roughness is less important to most drivers on lower speed roads.

During data collection, several common conditions on city roadways affected the ride measurements. These conditions included manholes, water valves, patches, utility patches, inlets, cracking, and rough intersections. The exact effect of these factors can vary based on their impact on the surface and location within the lane.

Data Analysis and Quality Control

Fugro conducts quality control measures in the field to ensure accurate and consistent data. These procedures are standard practice for our automated data collection services and include proper cleaning of the camera lens for the capture of quality digital images, navigation by GPS using the GIS system onboard to prevent survey inaccuracies, and the use of imaging software to allow automated and manual review of the digital images to further ensure accuracy.

Calculation of Condition Scores

The PCI uses a scale from 0 for a failed pavement to 100 for a pavement in perfect condition. PCI is based on the type, severity, and extent of surface distress as illustrated in Figure 5. The types of distress collected and included in the PCI calculation are those described in ASTM D6433 with the exception of weathering and joint reflection cracking. Weathering is a subtle distress, and it is challenging to rate accurately without physical inspection. Cracks which may have been caused by joint reflection cracking were instead rated as longitudinal and transverse cracking. The condition listing for the 2018 condition survey is included in Appendix B.

For the analysis of the City of Kerrville's data, the PCI index takes into account distress information. Each of the distress types include a severity level (low, moderate, and high) and have different impacts or "deduct" values for a range of extent. The calculation of the RCI is based on the IRI values obtained from the data collection as shown in the profile data collection section above.

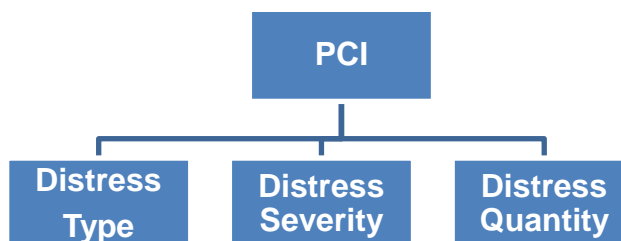


Figure 5. Pavement Condition Index (PCI)

Since each type of distress has a different impact on pavement performance, deduct values are specific to a particular distress. High severity distresses and/or high distress extent have a greater influence in reducing a pavement's PCI score. In general, deduct values for fatigue cracking have a higher deduct, which results in a lower pavement condition score when compared to similar severities and extents for cracking associated with environmental conditions such as transverse cracking. The deduct values used in this analysis are based on the Army Corps of Engineers distress rating system in accordance with the ASTM D6433 standard. Network condition maps of PCI as well as IRI scores are presented in Appendix C.

Reporting Condition Scores

The overall PCI score is 69 for the entire City of Kerrville road network in 2019, which is about 2 points higher than the PCI score in 2015. Per discussion with the City of Kerrville, it was decided to exclude the low and moderate severity rutting from the PCI calculation and to apply the deduct value of low severity rutting to sections with high severity rutting. This adjustment was made for both 2015 and 2019, and the resulting network PCI was 67 and 69 for 2015 and 2019, respectively.

To better understand the overall condition of the pavement network, the general health of the pavement network can be interpreted by reviewing the data distribution by score. Pavement conditions can be described using subjective ratings such as “Good,” “Fair,” and “Poor”. These subjective ratings can be defined by assigning a numeric range to each category. Table 2 shows the condition category definitions applied to the City’s pavement scores. The 67 and 69 network PCI classifications for the City of Kerrville in 2015 and 2019 are in the “Fair” condition rating. The 2019 PCI values for each functional classification and pavement type is shown in Table 3.

Table 2. Condition Index Ratings

Rating	Good	Satisfactory	Fair	Poor	Very Poor	Serious	Failed
Range	85 – 100	70 – 85	55 – 70	40 – 55	25 – 40	10 – 25	< 10

Table 3. 2019 Pavement Condition Index by Functional Class and Pavement Type

ACP	JCP	Minor Arterial		Collector		Residential		Overall Network
69.2	63.8	81.2		77.4		66.1		69.1
		ACP	JCP	ACP	JCP	ACP	JCP	
		81.2	-	77.4	-	66.1	63.8	

Distribution of Pavement Conditions

The condition of the City of Kerrville’s road network can be described by more than just an average condition. Figure 6 displays the road network PCI score distribution by functional class for the overall road network as of 2019. About 26% of the whole network has PCI score below 55, which falls into the “Poor”, “Very Poor”, “Serious” and “Failed” condition ratings. About 74% of the whole network falls into “Good”, “Satisfactory” and “Fair” condition maintaining PCI score more than 55. It can be observed from Figure 6 that the PCI distribution for residential roads and for the overall network are similar. This demonstrates that the large percentage of the residential road network (76% of the total network) has significant impact on the network condition distribution. It should also be noted that the Arterial roadways are performing better than other parts of the network. This is

expected as ride quality is typically more of a concern, which triggers maintenance or rehabilitation actions on Arterial roadways before other roadways.

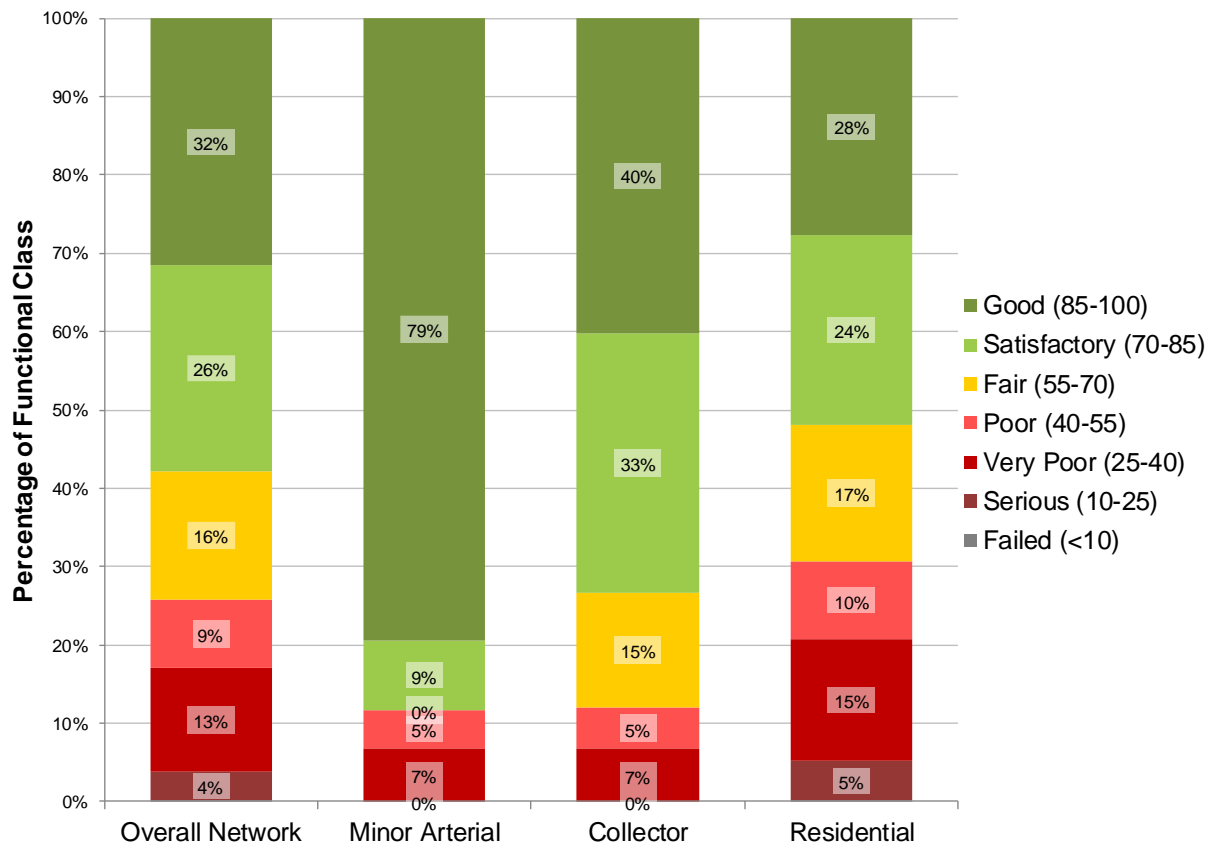


Figure 6. 2019 PCI Score Distribution.

Figure 7 displays the road network PCI score distribution for 2015 and 2019. It can be observed that the highest percentage of pavement is within the good condition category in both 2015 and 2019. The percentage of poor and very poor pavements was reduced from 2015 to 2019, and the overall network PCI increased from 67 to 69.

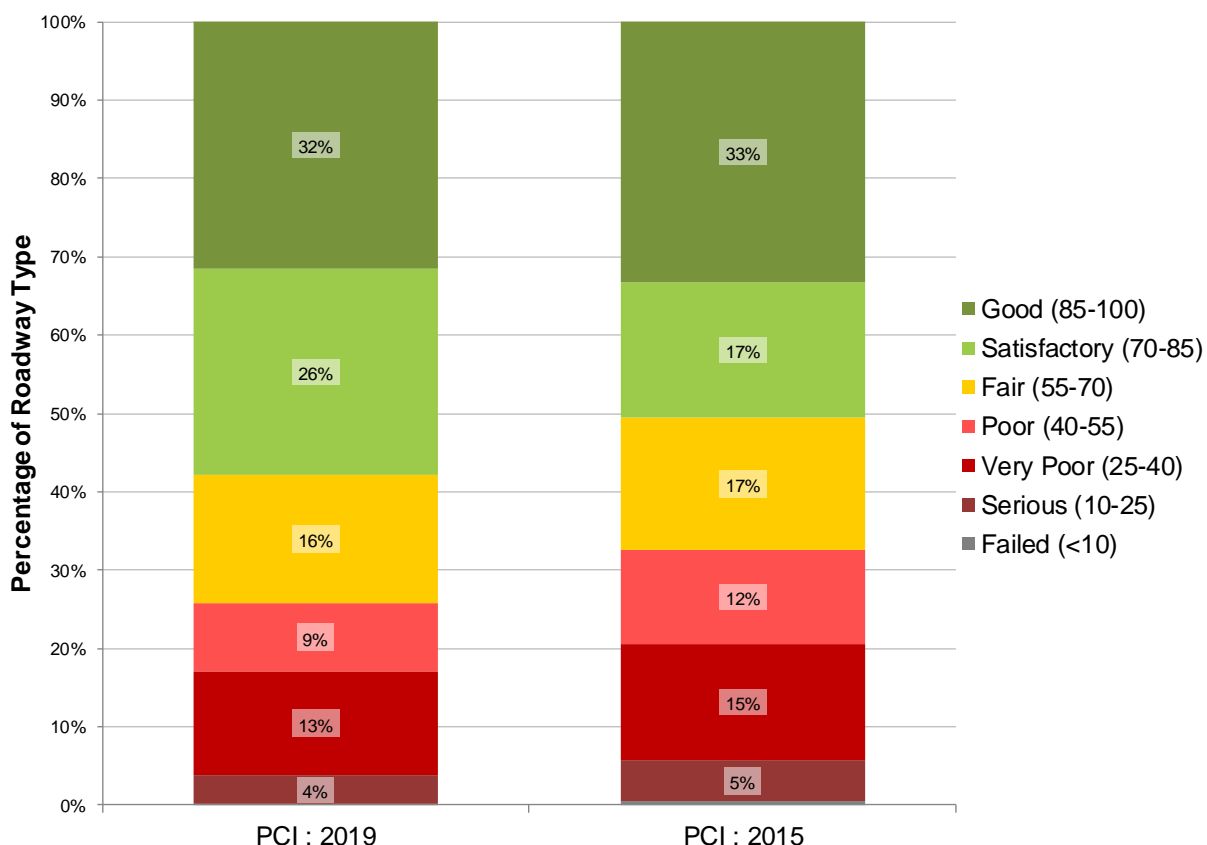


Figure 7. The Overall PCI Score Distribution for 2015 and 2019

Figure 8 displays the road network IRI score (0 = perfectly smooth) distribution by functional class and for the overall road network as of 2019. Brand new highways typically have an IRI value of between 40 and 60 in/mi while damaged roadways typically have an IRI of over 200-300 in/mile. Approximately 24% of the network exhibits an IRI value less than 200 in/mile. Based on Figure 8, about 70%, 37%, and 19% of the arterial, collector, and residential functional classifications, respectively, exhibit an IRI value less than 200 in/mile. About 37% of the entire network exhibits an IRI value between 200 and 300 in/mi which is a sign of increasingly damaged or distressed roads. IRI values of over 600 in/mi are very poor, and the comfortable driving speed on such roadways is likely very slow. In general, the conditions of the ride quality are in line with the distribution of the PCI scores for the City's network

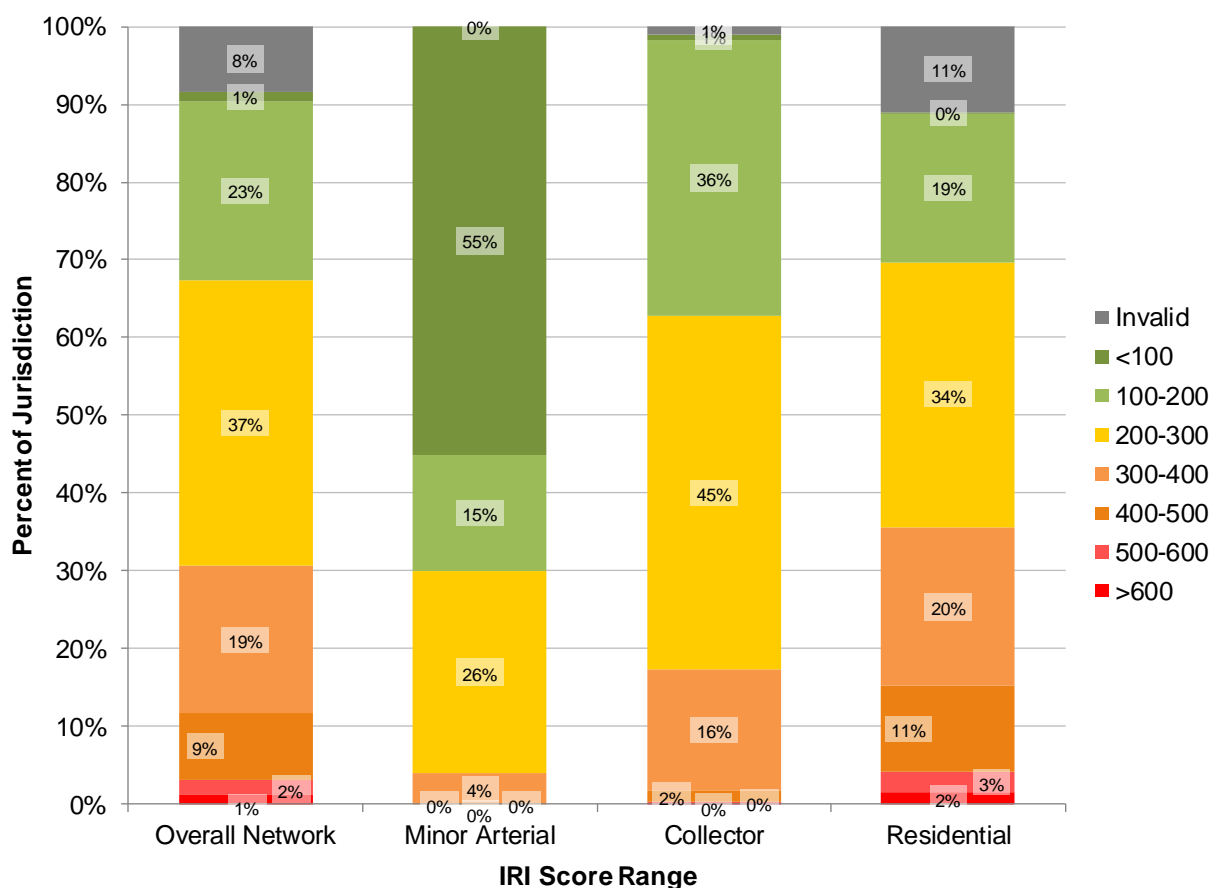


Figure 8. IRI Score Distribution

Figure 9 displays the IRI score distribution for 2015 and 2019. About 82% and 68% of the whole network has an IRI of more than 200 for 2015 and 2019, respectively. This indicates improvement of the network with regard to the ride quality from 2015 to 2019. The network IRI scores for 2015 and 2019 are 290 and 275, respectively, which fall within same “200-300” range. However, the lower IRI score in 2019 suggests that the ride quality was improved between 2015 and 2019.

At speeds below approximately 45 miles per hour, modern vehicle suspension systems diminish minor pavement roughness before it can be translated to the vehicle chassis, thus affecting pavement ride. Approximately 8 percent of IRI values by segment area for Kerrville were flagged as invalid, indicating that no valid data could be collected according to ASTM E 950.

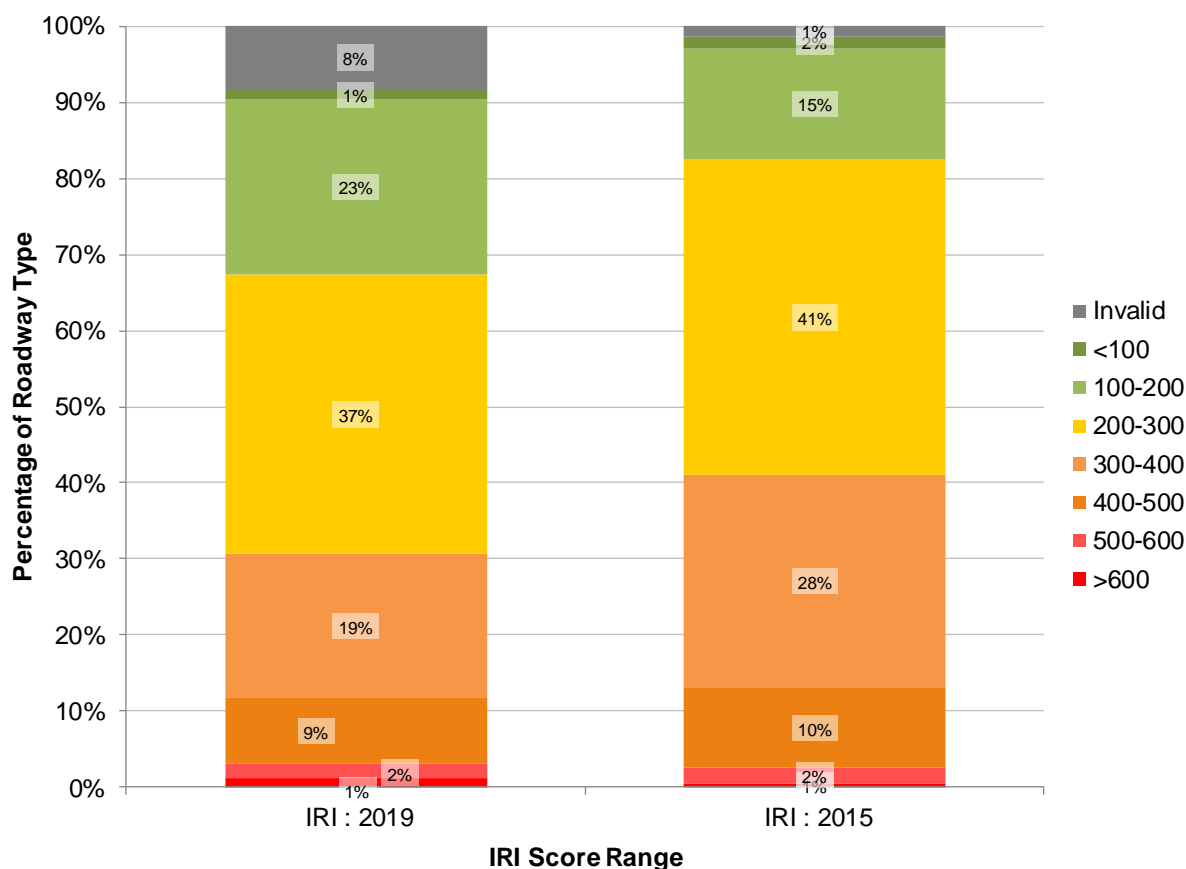


Figure 9. 2015 and 2019 IRI Score Distribution

Cumulative Frequency Distribution

Cumulative frequency distribution plots are a convenient way to quickly review overall network condition and the condition of network subsets such as functional classification. Such plots are particularly useful when comparing changes in condition distribution across several years. A cumulative frequency distribution is developed by calculating the percent of the network in each condition rating, and then accumulating the percent from 0 to 100. The interpretation is then straightforward. The closer the data is located to the right side of the graph, the higher percentage of the network is in better condition. For example, in Figure 10, 30% of the residential roads (blue line) have a PCI score less than 50 or 70% of the residential roads have a PCI greater than 50.

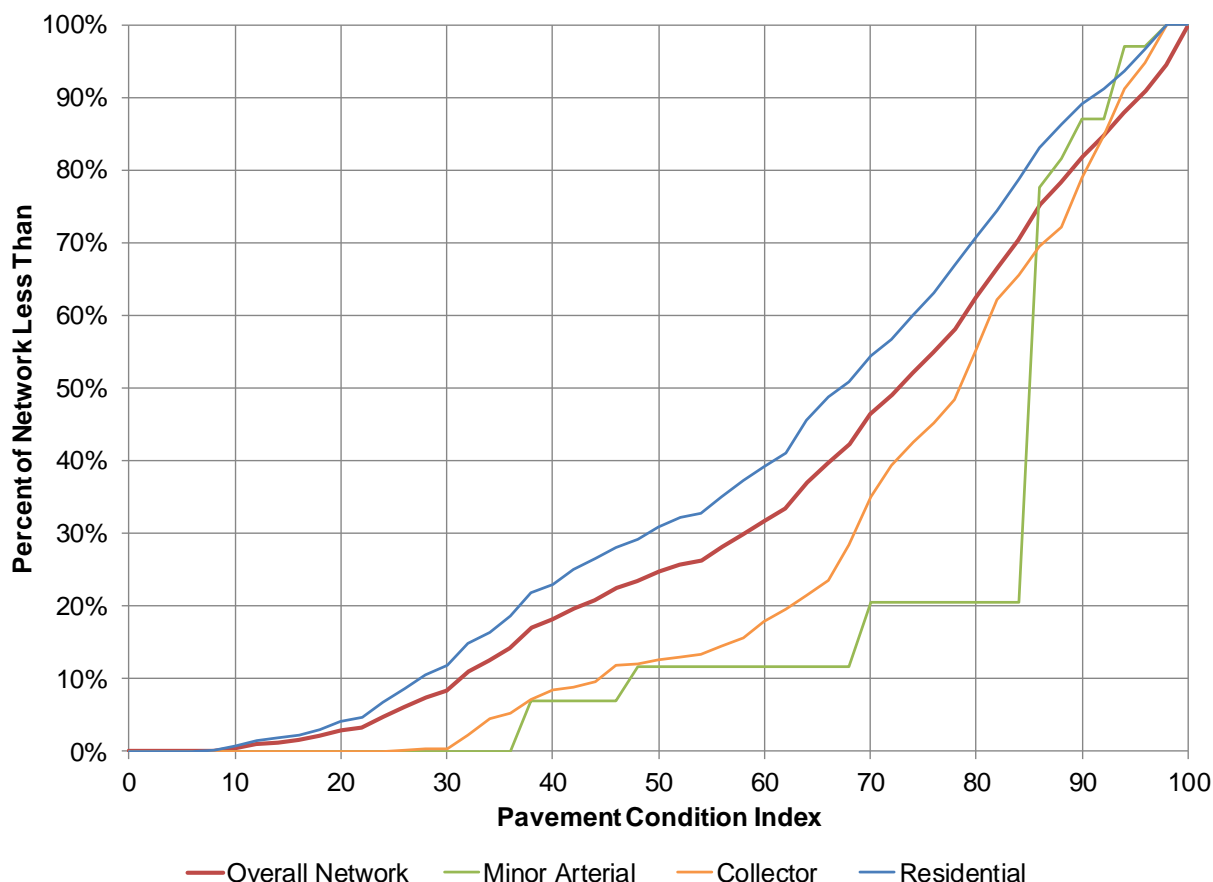


Figure 10. 2019 PCI Cumulative Frequency Distribution.

Figure 11 shows the cumulative frequency distribution of IRI for the entire network and for each of the functional classifications for the 2019 survey. Lower IRI numbers indicate better performing roads. Therefore, the further to the left the curve is, the better the condition. Generally, the Arterial roadways exhibit above average smoothness. The Arterial roadways in the City's network are performing better than the other functional classes and also better than the network as a whole. This is expected as these roads typically have higher speeds and higher expectations of the users. The influence of the large residential road network can be seen in the overall network IRI. It is also clear to see that there are very few roads with IRI less than 60 in/mi, which shows the typical value that can be expected at the time of repair.

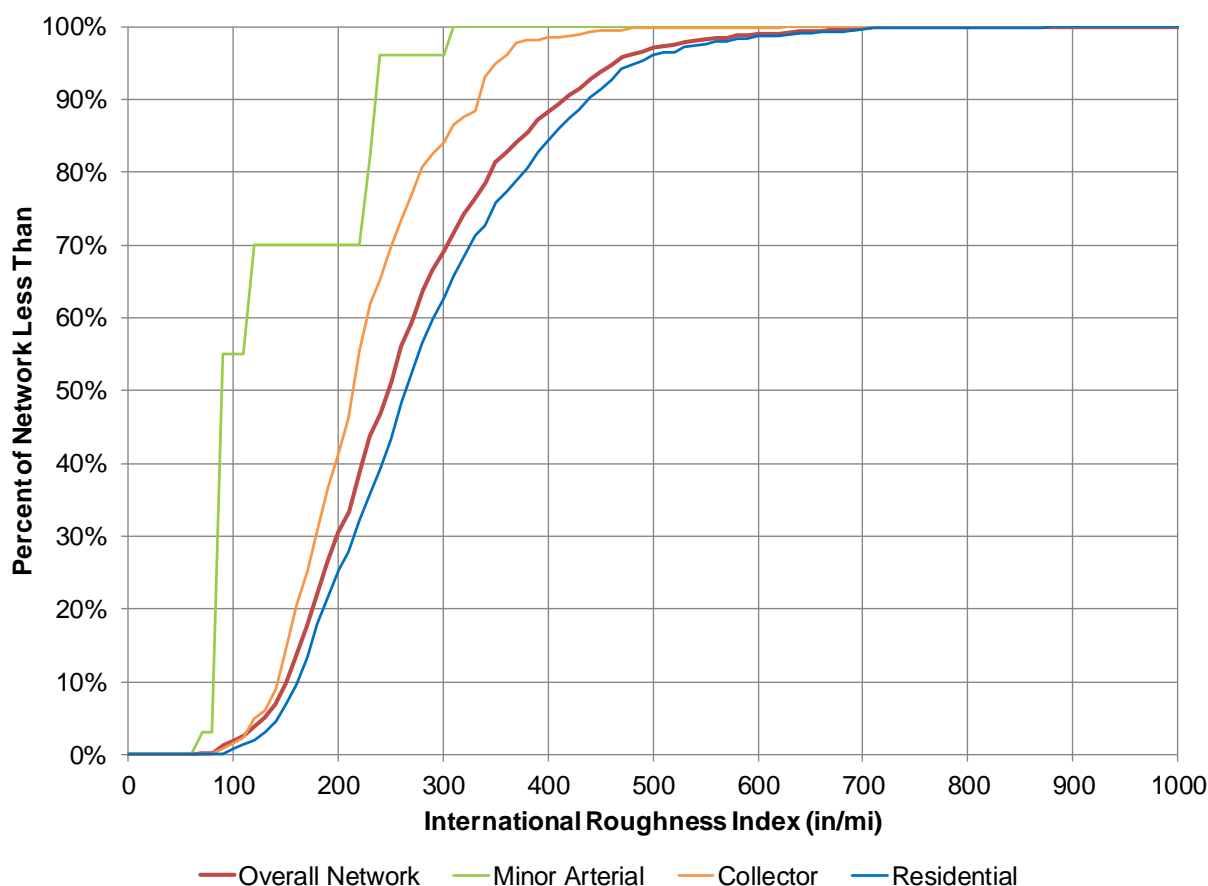


Figure 11. 2019 IRI Cumulative Frequency Distribution

Multi-year plots of cumulative frequency distribution often help to quickly identify problem areas in the road network, thereby allowing pavement managers to initiate corrective action as they plan maintenance and rehabilitation strategies. Figure 12 and Figure 13 compare the cumulative frequency distribution of PCI and IRI score for all roads surveyed in 2015 (green line) and 2019 (red line), respectively. Once again, it can be seen that the overall condition and ride quality of the roads have been improved from 2015 to 2019.

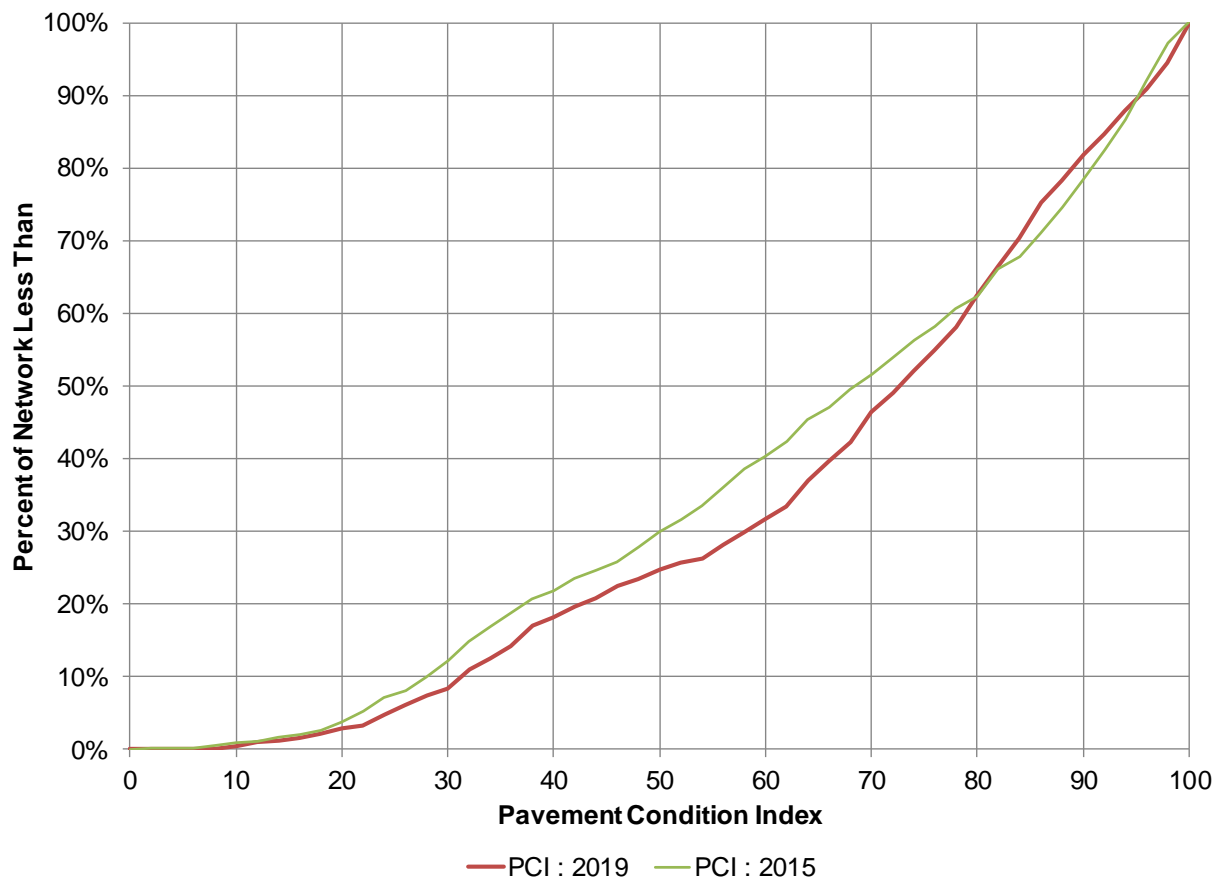


Figure 12. 2015 and 2019 PCI Cumulative Frequency Distribution

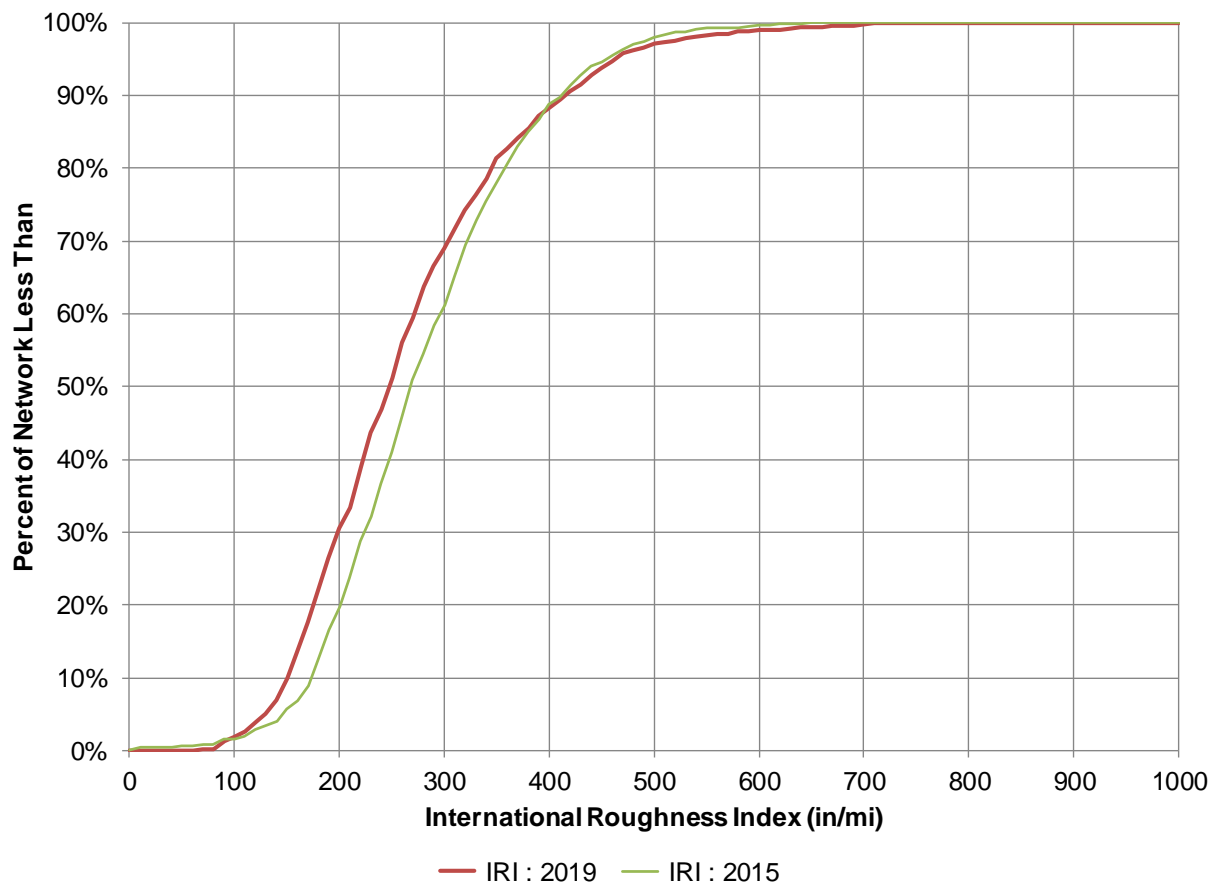


Figure 13. 2015 and 2019 IRI Cumulative Frequency Distribution

Asset Data Collection

Roadway asset inventories were extracted from the calibrated, geo-referenced HD ROW images in combination with Fugro's Surveyor software. These assets include sidewalks, sidewalk ramps, and signs. A summary of these asset inventories is presented in Table 4.

Table 4. Summary of Collected Roadway Assets for City of Kerrville

Sidewalks	
Total Length of Sidewalk	310,964 ft
Total Number of Sidewalk Locations	1017
Sidewalk Ramps	
Total Number of Sidewalk Ramps	694
Ramps with Truncated Domes	394
Ramps without Truncated Domes	300
Directional Ramps	457
Non-Directional Ramps	237
Signs	
Total Number of Signs	4218
Signs on Side of Road	4103
Signs in Median	63
Signs on Overhead Structures	26
Signs in Other Locations	26
Guide Signs	1458
Regulatory Signs	1668
Warning Signs	631
School Signs	219
Others Sign Types	242

Fugro identified sidewalks at 1017 locations with a total length of 310,964 ft (59 miles). Sidewalk information includes length, width, direction, street name, coordinates, roadside location, mile point, and collection date.

Fugro identified sidewalk ramps at 694 locations. Ramp information includes street name, coordinates, mile point, roadside, direction, ramp type (directional or non-directional), presence of truncated domes, and collection date. Figure 14 illustrates the distribution of ramp types and location.

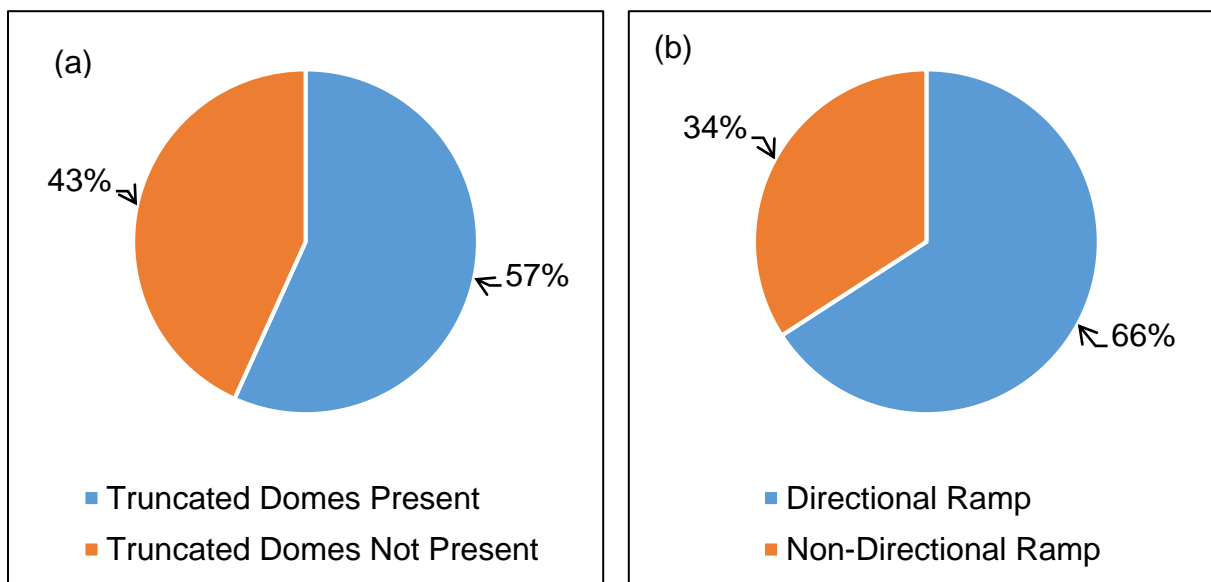


Figure 14. (a) Sidewalk Ramp Presence of Truncated Domes (b) Sidewalk Ramp Type

Fugro identified 4218 signs. Sign information includes MUTCD name and code, sign category (e.g., guide, regulatory, warning, school, and others), direction, street name, coordinates, roadside location, mile point, and collection date. Figure 15 summarizes the category of collected signs.

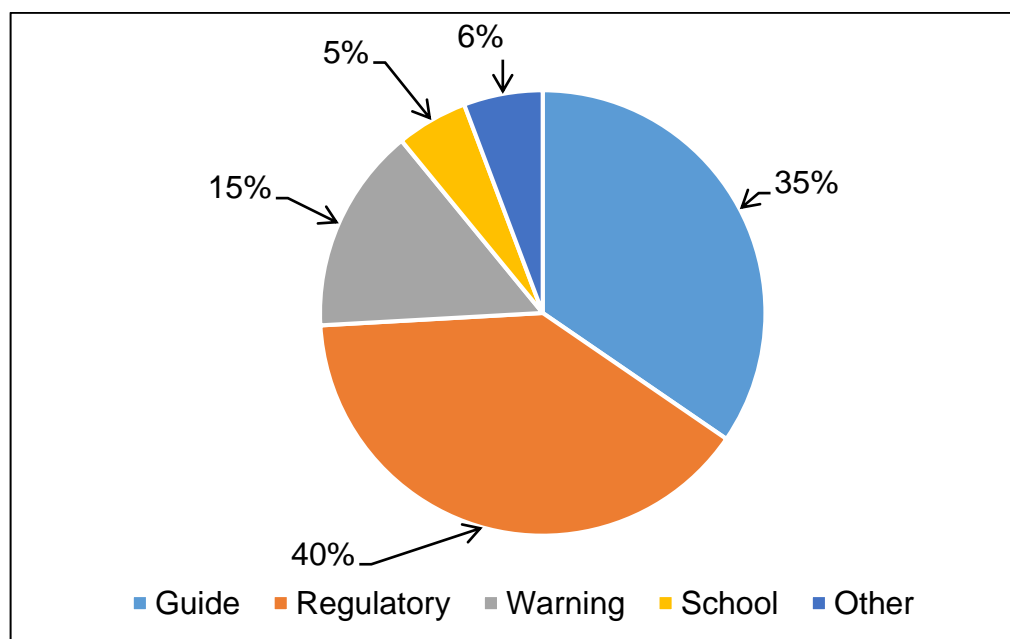


Figure 15. Sign Categories

MAINTENANCE WORK PLAN

Maintenance Policy

The first step in producing a maintenance work plan is to understand the type of work activities currently in use by the City. The objective of developing a quality work plan is to select the right treatment, at the right time, for the correct pavement condition. Lists of work activities and treatment materials costs for asphalt concrete (AC) pavements presented in Table 5 below. Emergency maintenance such as pothole repair or patching for utilities is not included. An overall, annual cost growth rate of 3% was assumed for all treatment types.

Table 5. Work Plan Activities, Costs, and Impact

Treatment	2019 Unit Cost (\$/ft ²)	PCI Impact	RCI Impact
Crack Sealing and 2% Patching	0.28	Increase by 5	No Change
2% Patching and Slurry Seal	0.72	Increase by 15	No Change
5% Patching and Slurry Seal	0.97	Increase by 15	No Change
Mill and Overlay	2.78	Reset to 100	Increase by 20
Pavement Reconstruction	10.83	Reset to 100	Reset to 100

The impact of pavement maintenance has 2 key characteristics to define how much the road is improved. The first factor is how much a specific action will improve the PCI. The second factor is how fast the improvement will deteriorate. Some treatments such as crack sealing and slurry seal will show improvements to PCI, and others such as mill & overlay will cover all distresses and reset the PCI to 100. The life of the different actions can also vary as thin treatments such as a slurry seal will eliminate visual distress but are not expected to last as long as a full reconstruction due to existing distress that can reflect through the thin surface.

Fugro worked with 6S Engineering and the City to define the City's current M&R policies based on treatment type, functional classification, and the condition of the road segment (PCI and RCI). A decision tree representing the City's M&R policies was then developed. Figure 16 shows the decision tree used for analysis. The decision tree is based on the City's current M&R practices which do not always coincide with optimal treatment application standards due to the City's limited M&R budgets. For example, slurry seal would not typically be applied to a pavement with a PCI as low as 30. However, the City will apply slurry seals to pavements with low PCI, high RCI (smooth roads), and low traffic in order to apply treatments to as many roads as possible with limited budget. Fugro does not make any guarantees regarding the effectiveness of the City's treatments.

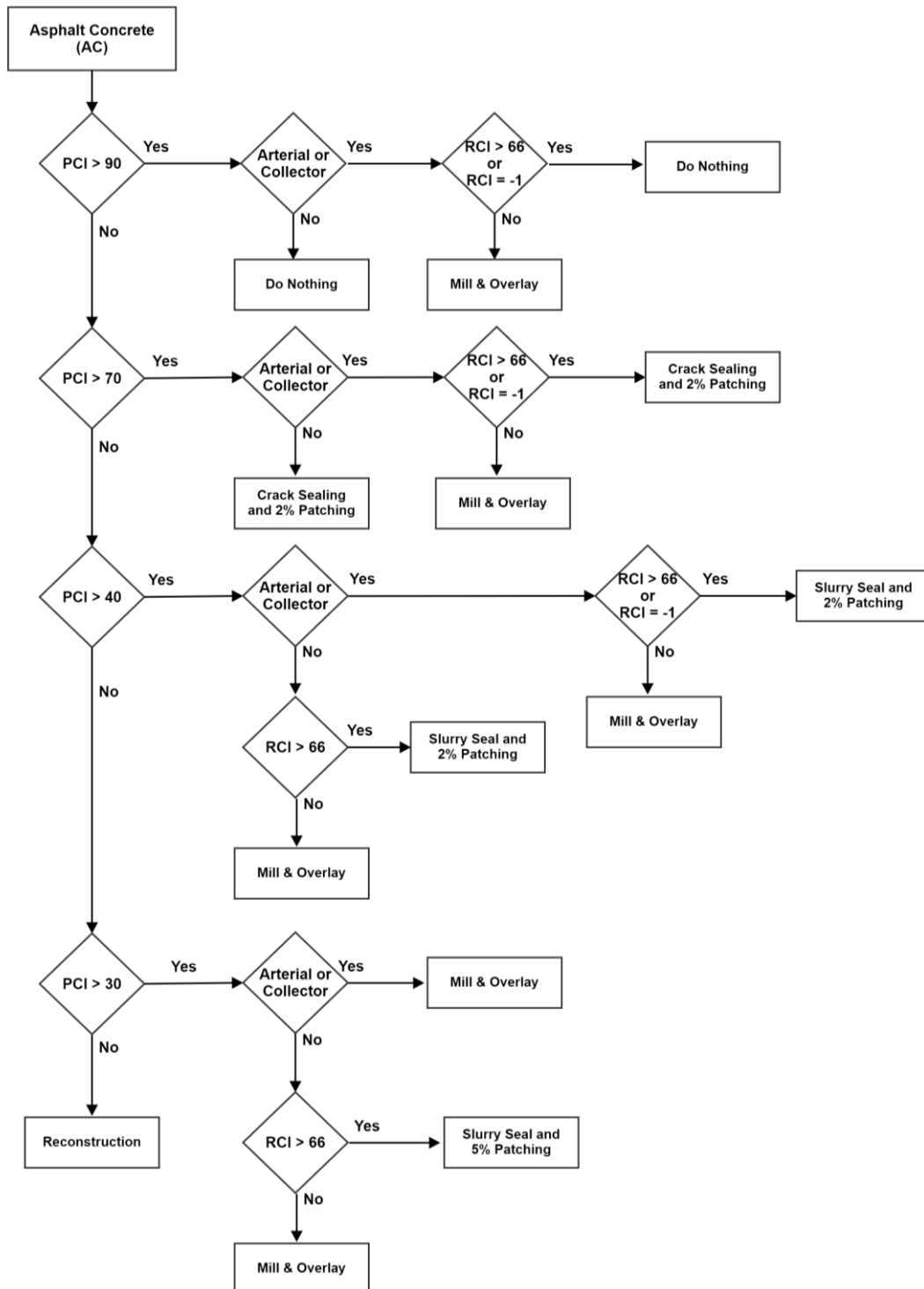


Figure 16. Decision Tree for the City of Kerrville

The City also intends to apply a maintenance plan to newly constructed or rehabilitated pavement segments. Table 6 shows the maintenance plan that was developed by the City. Each treatment will be applied at the corresponding number of years after a pavement rehabilitation.

Table 6. Maintenance Plan for Rehabilitated Pavements in the City of Kerrville

Year	Treatment
3	Crack Sealing and 2% Patching
8	2% Patching and Slurry Seal
12	2% Patching and Slurry Seal

Prioritization is the method used to select which pavement segments will be treated when there is insufficient budget to treat all applicable pavement segments. Fugro worked with 6S Engineering and the City to develop a prioritization strategy that incorporates functional classification, PCI, and RCI. Higher functional classifications, lower PCI, and lower RCI were assigned higher priority ratings. The functional classification, PCI, and RCI priority ratings were combined into a priority index in order to rank each pavement segment from highest priority to lowest priority. Pavements were then selected for each budget type starting with the pavement with the highest priority index until there was insufficient budget to treat the pavement segment with the next highest priority index. The maintenance plan projects defined in Table 6 were assigned higher priority indices over general treatment needs.

Deterioration Curves

Deterioration curves describe the decrease in pavement condition year-by-year if a road is left without treatment under typical conditions until failure. With this information, projections on the future road conditions based on current condition can be made. Annual deterioration rates for PCI and RCI were assumed for each pavement based on the pavement's current condition as defined in Table 7. The resulting deterioration curves are illustrated in Figure 17.

Table 7. Annual Pavement Deterioration Based on Condition

PCI Range	Annual PCI Deterioration	Annual RCI Deterioration
70 - 100	2.5	3
40 - 70	1.8	3
0 - 40	5	3

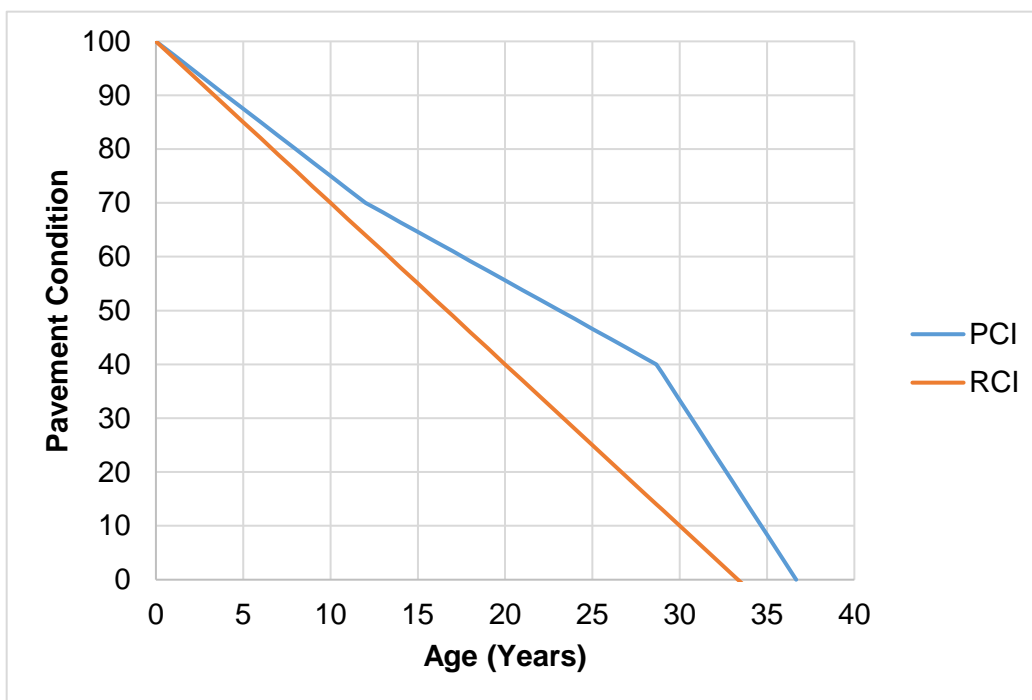


Figure 17. Deterioration Curve for AC Pavements

Full Backlog Analysis

A full backlog analysis was completed using the 2019 survey data to determine the current treatment need for each pavement based on the City's decision tree. Figure 18 summarizes approximate current needs for the City's network in total treatment area, and Figure 19 summarizes approximate current needs for the City's network in total treatment cost. The area unit reported in Figure 18 is the lane mile which is the area covered by one lane of pavement with a 12' lane width (1 lane mile = 5280' x 12' = 63,360 SF). A list of current needs by section is included in Appendix D.

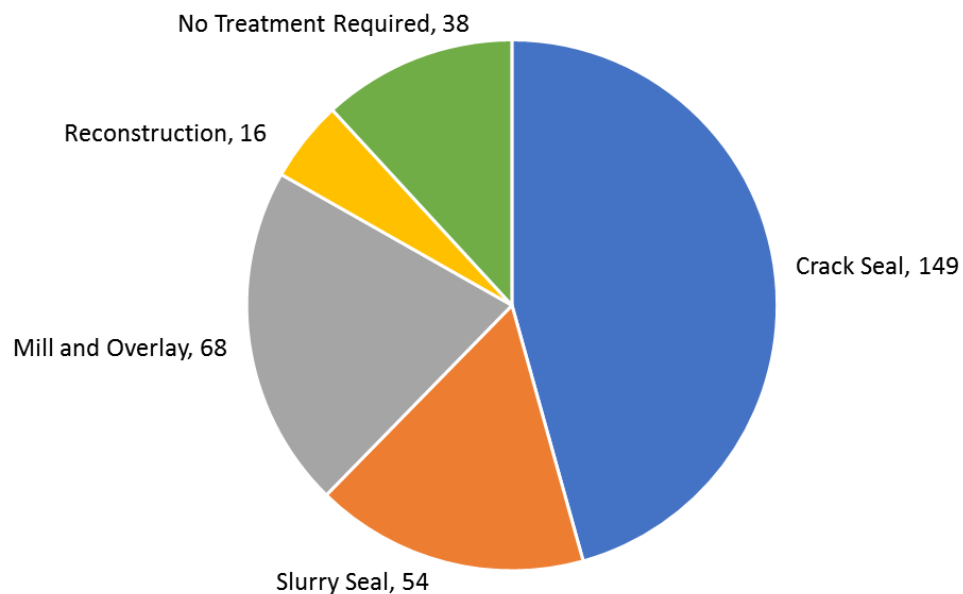


Figure 18. 2019 Total Needs in Treatment Lane Miles as of February 2019

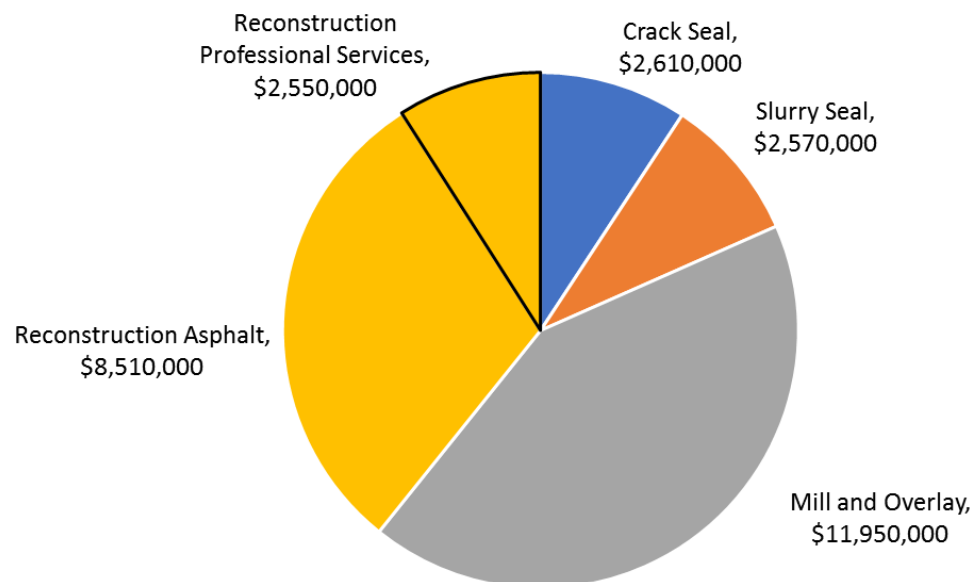


Figure 19. 2019 Total Needs in Treatment Cost as of February 2019

Multi-Year Planning – Budget

The next step in developing a work plan is to establish a budget. The City of Kerrville specified an initial annual budget of \$1.755 Million that would increase by \$100k every year. Additionally, an \$8M bond program would be applied during the first two years. Table 8 shows the resulting 10-year budget for four different budget types as well as the total annual budget.

Table 8. 10-Year M&R Budget for the City of Kerrville

Year	Planned Budget (\$)				
	Crack Seal	Slurry Seal	Overlay	Reconstruction	Total
1	200,000	600,000	955,000	7,831,000	9,586,000
2	200,000	600,000	955,000	269,000	2,024,000
3	200,000	600,000	955,000	200,000	1,955,000
4	200,000	600,000	955,000	300,000	2,055,000
5	200,000	600,000	955,000	400,000	2,155,000
6	200,000	600,000	955,000	500,000	2,255,000
7	200,000	600,000	955,000	600,000	2,355,000
8	200,000	600,000	955,000	700,000	2,455,000
9	200,000	600,000	955,000	800,000	2,555,000
10	200,000	600,000	955,000	900,000	2,655,000

Ten-Year Work Plan

A preliminary 10-year work plan analysis was executed using the spreadsheet tool developed for this project to determine the planned treatments over the City's network for the years 2019 through 2028. The work plan was developed at the branch level rather than the section level; planned treatments are applied to complete branches which are comprised of smaller sections. The target funding is allocated in the spreadsheet by year until the program runs out of available budget. In addition, the spreadsheet calculates and recommends only work activities that can be funded for an entire branch. Therefore, if a budget surplus exists for a given year, the difference is "rolled over" to the following year of the work plan. The City's planned 10-year budget was used for this analysis.

Figure 20 shows the distribution of condition scores throughout the 10-year work plan for the City's planned budget. The 2019 year represents the condition of the network as of February 2019, and years 2020-2028 correspond to years 2-10 of the work plan. It is evident from the graph that on average, the network will deteriorate using City's planned budget. Due to the limited budget, many of the roads cannot be rehabilitated properly and will continue to deteriorate. This causes an increase in the amount of failed pavement at the end of the 10 years. The condition distribution for 2019 illustrated in Figure 20 varies slightly from the condition distribution for the overall network illustrated in Figure 6. Figure 20 considers the average condition of each branch while Figure 6 considers the condition of each individual section.

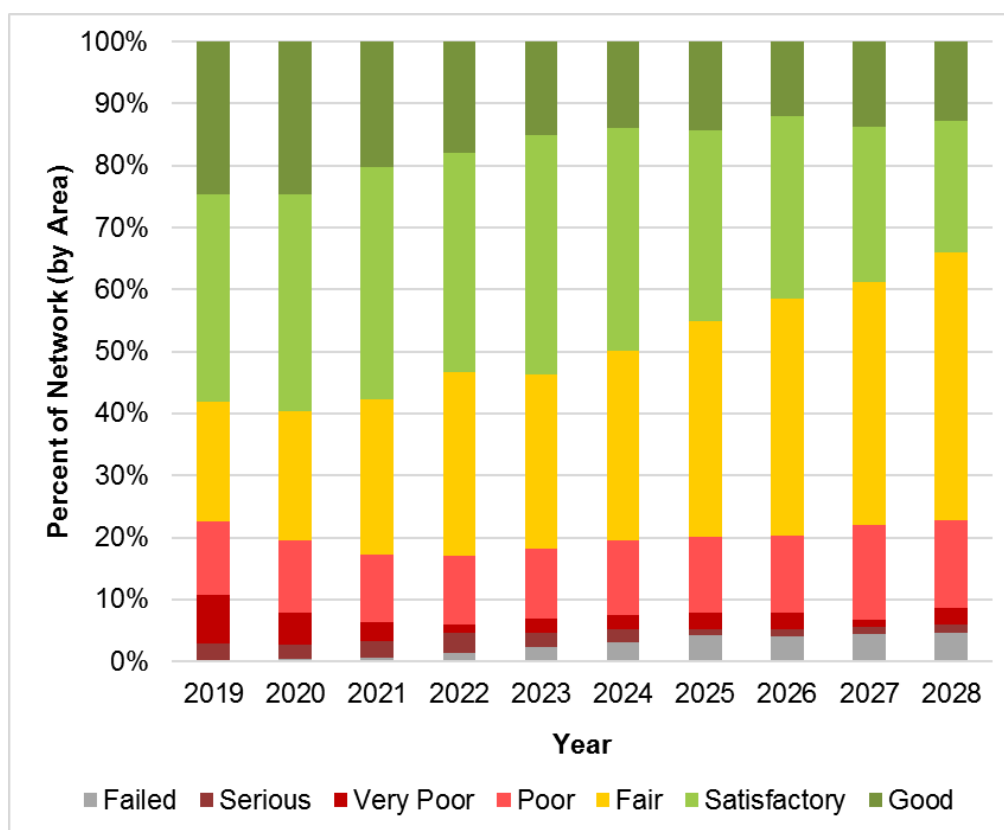


Figure 20. Condition Category Distribution for 10-Year Work Plan

The details of the network-level, 10-year work plan for the City's planned budget are provided in Appendix E. The analysis performed did not account for potential emergency repairs required due to issues such as flooding, utilities, or over-loaded vehicles. Further improvements in the M&R plan analysis may be made over time with improved performance models. A consistent data collection approach over time will provide the necessary information to develop accurate models that reflect the performance trends in the City of Kerrville.

Comparison of PCI Analyses

In addition to the M&R policies and budgets specified by the City of Kerrville, a scenario was analyzed in order to assess the sensitivity and impact of not allocating the available (or planned) funding over the next ten years. Likewise, a scenario was analyzed to determine the budget required to maintain the network at its current condition. The scenarios analyzed included the following:

1. Planned Budget
2. Budget required to maintain current PCI of 69 (\$4.25M per year)
3. No Funding

Figure 21 displays the overall network PCI for years one through ten for each of the scenarios evaluated. The planned budget results in an overall net negative change in PCI score after 10

years. This is due to insufficient available budgets that are are not able to keep up with pavement repairs before the pavements deteriorate into the lower conditions.

The budget required to maintain the City's current network PCI of 69 was determined to be approximately \$4.25M . This budget results in a almost constant PCI over 10 years. The PCI in the final year of the analysis is 70.

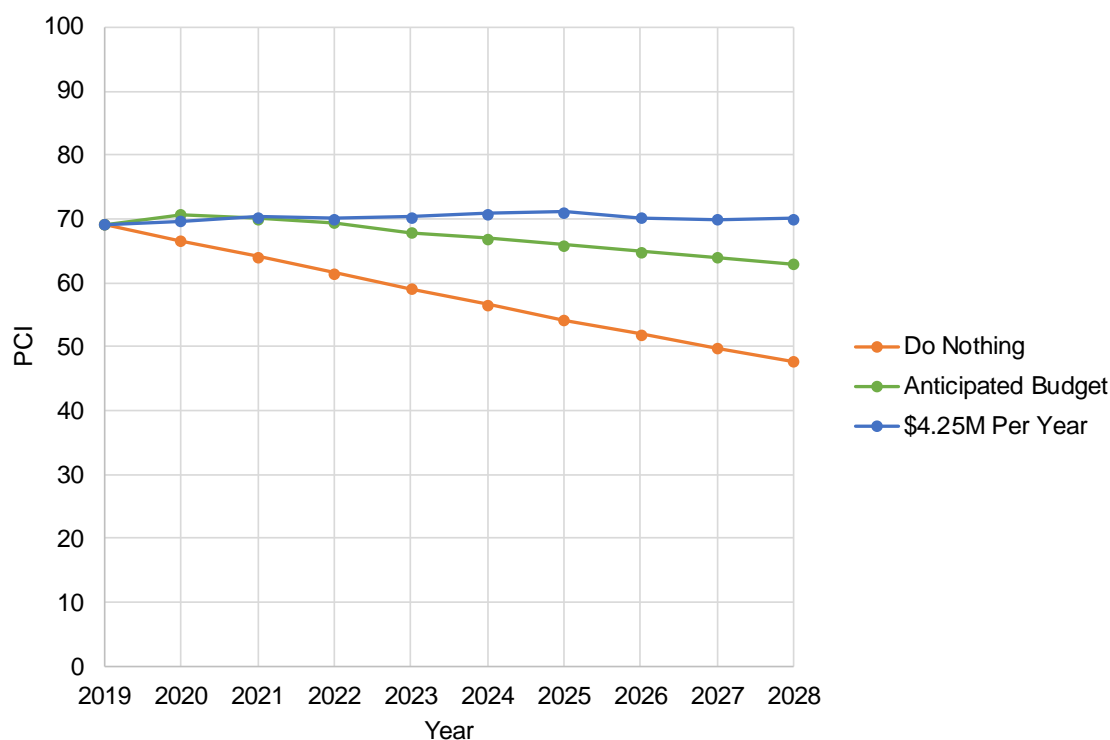


Figure 21. Budget Scenario Results Comparison

The results of these budget scenarios show that at current funding levels, the network PCI will decrease steadily by about 0.7 PCI a year. The zero funding or “No Funds” scenario was included in order to show the impact of not investing in the maintenance and repair of the road network, and this scenario provides a baseline decay to compare with other budget scenarios. The resulting PCI drop from the “No Funds” scenario shows a year-to-year drop of approximately 2.4 PCI points per year.

RECOMMENDATIONS FOR AN OPTIMAL PMS

Several scenarios have been run to demonstrate the system's capabilities but also to seek out initial results. Although these reports are informative, PMS analysis is an iterative process and effort must be taken by the City to seek out enhancements to the maintenance policy to better correspond with the constraints and practices of the City. Typical examples might include adding new treatments or revising cost data as it becomes available, editing the prioritization policy, and other similar adjustments.

With historical information, trends in deterioration can be evaluated, identifying locations of repeated maintenance that indicate a more severe underlying problem. Identifying prevalent distress types is essential to providing recommendations to prevent or mitigate them through improvements in pavement design or maintenance policy. For an improvement to the decisions made within the models, it is recommended that a thorough investigation be completed on all historic repairs completed within the City of Kerrville. This information can be used to complete numerous tasks such as to better predict the true deterioration path of streets in Kerrville, understand the distribution of historic spending and repairs, and to ensure costing and rehabilitation selection techniques match existing City processes.

All cost information used in the pavement management analysis and presented in this report was updated based on recent estimates provided by the City of Kerrville. Changes in budget may also cause increase in usage of staff and equipment and should be accounted for in resource planning.

RECOMMENDATIONS FOR FUTURE MONITORING NEEDS

Periodic updates to the condition database (recommended every 2-3 years) are required to maintain a current summary of existing conditions, to enhance performance prediction models, and to perform future budget analyses. Deterioration trends and treatment effectiveness can be evaluated with subsequent network-level evaluations. The City has a complete system and the possibility to enhance it with additional information such as pavement structure, soil classification, and additional inventory information. Because conditions can change over the course of a year, reevaluation is recommended to maintain current knowledge of these procedures. Some agencies perform a smaller cycle of data collection and analysis on an annual basis, so as to maintain a consistent budget for data collection, analysis, and updating the PMS.

CONDITIONS

It is recommended that, upon completion of the plans and specifications and the incorporation of the recommendations herein, the pavement engineer be retained to review such plans to ensure proper interpretation and implementation of his or her recommendations in the interest of the best compromise between cost and performance.

The professional services that form the basis for this report have been performed using that degree of care and skill ordinarily exercised, under similar circumstances, by reputable pavement engineers practicing in the same locality. No other warranty, expressed or implied, is made as the professional advice set forth.

The results, conclusions, and recommendations contained in this report are directed at, and are intended to be utilized within, the scope of work contained in the agreement executed by Fugro USA Land, Inc. and client. This report is not intended to be used for any other purposes. Fugro USA Land, Inc. makes no claim or representation concerning any activity or condition falling outside the specified purposes to which this report is directed, said purposes being specifically limited to the scope of work as defined in said agreement. Inquiries as to said scope of work or concerning any activity or condition not specifically contained therein should be directed to Fugro USA Land, Inc. for a determination and, if necessary, further investigation.

REFERENCES

PAVER Asphalt Distress Manual: Pavement Distress Identification Guide for Asphalt-Surfaced Roads and Parking Lots. TR/104, U.S. Army Corps of Engineers Construction Engineering Research Laboratories, 1997.

Shahin, M. Y. Pavement Management for Airports, Roads, and Parking Lots. Springer, Second Edition, 1994.

APPENDICES

A P P E N D I X A

F I E L D C O M M E N T S

Sections that Could not be Collected

RoadName	BMP	EMP	Length	Comment
Park Rd 19 E 18	0	0.02	0.02	Section too short- Started at parked cars Dead end start Dead end end
Park Rd 19 E 13	0	0.02	0.02	Road Closed - Section closed by rangers
Park Rd 19 E 03	0	0.22	0.22	Road Closed - Road inaccessible
Park Rd 19 E 04	0	1.04	1.04	Road Closed - Road inaccessible
Park Rd 19 E 05	0	0.02	0.02	Road Closed - Road inaccessible
Park Rd 19 E 06	0	0.15	0.15	Road Closed - Road inaccessible
Park Rd 19 E 06	0	0.03	0.03	Road Closed - Road inaccessible
Park Rd 19 E 07	0	0.12	0.12	Road Closed - Road inaccessible
Park Rd 19 E 08	0	0.02	0.02	Road Closed - Road inaccessible
Park Rd 19 E 08	0	0.22	0.22	Road Closed - Road inaccessible
Park Rd 19 E 09	0	0.09	0.09	Road Closed - Road inaccessible
Park Rd 19 E 10	0	0.27	0.27	Road Closed - Road inaccessible
Park Rd 19 E 10	0	0.1	0.1	Road Closed - Road inaccessible
Park Rd 19 E 11	0	0.14	0.14	Road Closed - Road inaccessible
Park Rd 19 E 12	0	0.27	0.27	Road Closed - Road inaccessible
Park Rd 19 E 12	0	0.03	0.03	Road Closed - Road inaccessible
Louise Hays Park	0	0.04	0.04	Other - Section does not exist
Louise Hays Park	0	0.03	0.03	Other - Section does not exist
Louise Hays Park	0	0.19	0.19	Other - Sidewalk
Aransas Ln N	0	0.05	0.05	Other - Unsafe for ARAN.
Everett St N	0	0.06	0.06	Other - Road does not exist
Total Length (miles)			3.13	

Partially Collected Sections

RoadName	BMP	EMP	Length	Comment
Airport Loop N	1.621	1.74	0.119	End of Road Private
Comanche Trace D	2.77	2.75	0.02	Dead End Start
Cartuck St E	0	0.016	0.016	Dead End Start
Old Riverside Rd E	0.015	0.07	0.055	End of Road Closed
Legion Crossing Rd E	0	0.135	0.135	Start of Road Closed
Park Rd 19 E 13	0.4	0.53	0.13	End of Road Closed
Park Rd 19 E 19	0	0.008	0.008	Dead End Start
Park Rd 19 E 18	0	0.01	0.01	Dead End Start
Park Rd 19 E 17	0	0.01	0.01	Dead End Start
Park Rd 19 E 01	0.118	1.18	1.062	End of Road Private
Lammers St E	0	0.013	0.013	Dead End Start
Highridge Dr E	0	0.008	0.008	Dead End Start
Old G St Bridge	0.109	0.18	0.071	Dead End End
Louise Hays Park Rd S	0.048	0.07	0.022	Dead End End
Louise Hays Park Rd S	0.07	0.14	0.07	Segment Does Not Exist
Beech St N	0	0.004	0.004	Dead End Start
Olympic Dr N	0.4	0.386	0.014	Dead End Start
Bow Ln N	0	0.017	0.017	Dead End Start
Caddo Ln N	0	0.017	0.017	Dead End Start
Wichita Ln N	0	0.017	0.017	Dead End Start
Everett St N	0	0.014	0.014	Dead End Start
Landfill Rd N	0.498	0.69	0.192	End of Road Closed
Rawson St N	0	0.012	0.012	Dead End Start
Travis St N	0	0.014	0.014	Dead End Start
C St E	0	0.01	0.01	Dead End Start
D St E	0	0.01	0.01	Dead End Start
E St E	0	0.015	0.015	Dead End Start
F St E	0	0.007	0.007	Dead End Start
Legion Dr N	0.84	0.834	0.006	Dead End Start
Lytle St N	0.229	0.26	0.031	End of Road Private
Ford St N	0	0.015	0.015	Dead End Start
Quinlan Creek Dr N	0.3	0.31	0.01	Segment Does Not Exist
Lytle St N	0.26	0.22	0.04	Start of Road Private
5th St N	0	0.009	0.009	Dead End Start
Degrasse Dr N	0	0.01	0.01	Dead End Start
Fitch St N	0	0.011	0.011	Dead End Start
Ridge Dr N	0	0.007	0.007	Dead End Start
Ridge Dr N	0.07	0.08	0.01	End of Road Blocked
Crown Ridge Dr N	0	0.012	0.012	Dead End Start
Coleman St N	0.126	0.14	0.014	Dead End End
Lake Dr N	0	0.016	0.016	Dead End Start
Glen View Dr N	0	0.011	0.011	Dead End Start
Oak Hill Dr N	0.254	0.27	0.016	End of Road Private
Smith Rd N	0.063	0.15	0.087	End of Road Private
Arcadia Loop S	0	0.024	0.024	Dead End Start
Kimberly Dr W	0.099	0.19	0.091	End of Road Private
Timberway Ln N	0	0.013	0.013	Dead End Start
Woodcrest Dr N	0	0.011	0.011	Dead End Start
S Center St S	0	0.011	0.011	Dead End Start
Total Length (miles)			2.547	

A P P E N D I X B

NETWORK CONDITION LISTING

Network Condition Listing

SectionID	Route	Route Ahead	Route Back	Functional Classification	Pavement Type	Section Area (ft ²)	Section length (ft)	PCI	RCI
RD-1975	1st St N	Westminster St N	Tomahawk Trl N	Residential	ACP	9979.2	369.6	45	73
RD-2034	1st St N	Travis St N	Westminster St N	Residential	ACP	19958.4	739.2	75	74
RD-2070	1st St N	Everett St N	Travis St N	Residential	ACP	21120	422.4	33	50
RD-2106	1st St N	Lytle St N	Everett St N	Residential	ACP	12830.4	475.2	70	81
RD-2142	1st St N	Ross St N	Lytle St N	Residential	ACP	12830.4	475.2	59	63
RD-2169	1st St N	Gilmer St N	Ross St N	Residential	ACP	12830.4	475.2	55	71
RD-2108	2nd St N	Everett St N	Travis St N	Residential	ACP	11404.8	422.4	46	26
RD-2148	2nd St N	Lytle St N	Everett St N	Residential	ACP	12830.4	475.2	47	71
RD-2172	2nd St N	Ross St N	Lytle St N	Residential	ACP	12830.4	475.2	77	73
RD-2199	2nd St N	Gilmer St N	Ross St N	Residential	ACP	12830.4	475.2	46	52
RD-2229	2nd St N	College St N	Gilmer St N	Residential	ACP	8553.6	316.8	38	-1
RD-2144	3rd St N	Travis St N	Everett St N	Collector	ACP	11404.8	422.4	38	41
RD-2174	3rd St N	Everett St N	Lytle St N	Collector	ACP	13305.6	475.2	33	55
RD-2201	3rd St N	Lytle St N	Ross St N	Collector	ACP	12830.4	475.2	36	51
RD-2241	3rd St N	Ross St N	Gilmer St N	Collector	ACP	12830.4	475.2	44	46
RD-2284	3rd St N	Gilmer St N	College St N	Collector	ACP	11721.6	316.8	47	59
RD-2299	3rd St N	College St N	Ford St N	Collector	ACP	5860.8	158.4	64	57
RD-2332	3rd St N	Ford St N	Tivy St N	Collector	ACP	15628.8	422.4	62	65
RD-2204	4th St N	Lytle St N		Residential	ACP	4224	211.2	97	55
RD-2243	4th St N	Ross St N	Lytle St N	Residential	ACP	12830.4	475.2	29	67
RD-2298	4th St N	Gilmer St N	Ross St N	Residential	ACP	12830.4	475.2	44	41
RD-2337	4th St N	Ford St N	Gilmer St N	Residential	ACP	12830.4	475.2	39	36
RD-2362	4th St N	Tivy St N	Ford St N	Residential	ACP	12672	422.4	36	55
RD-2245	5th St N	Lytle St N		Residential	ACP	17107.2	633.6	66	65
RD-2301	5th St N	Ross St N	Lytle St N	Residential	ACP	12830.4	475.2	84	50
RD-2333	5th St N		Ross St N	Residential	ACP	9979.2	369.6	86	62
RD-2365	5th St N	Ford St N		Residential	ACP	4276.8	158.4	62	45
RD-2395	5th St N	Tivy St N	Ford St N	Residential	ACP	11404.8	422.4	43	59
RD-2073	A St E	Water St E	Live Oak St E	Residential	ACP	8553.6	316.8	90	85
RD-2095	A St E	Live Oak St E		Residential	ACP	4276.8	158.4	95	84
RD-5635	A St E			Residential	ACP	1478.4	105.6	90	-1
RD-5636	A St E	A St N		Residential	ACP	1478.4	105.6	99	-1
RD-2110	A St N			Residential	ACP	3590.4	211.2	69	-1
RD-2137	A St N		Jefferson St N	Residential	ACP	13675.2	369.6	44	81
RD-2155	A St N	Jefferson St N	Aransas St N	Residential	ACP	7814.4	211.2	77	-1
RD-2166	A St N	Aransas St N	North St N	Residential	ACP	11721.6	316.8	78	-1

Network Condition Listing

SectionID	Route	Route Ahead	Route Back	Functional Classification	Pavement Type	Section Area (ft ²)	Section length (ft)	PCI	RCI
RD-5632	A St N	A St E	E Main St N	Residential	ACP	1425.6	52.8	79	-1
RD-5633	A St N	E Main St N	E Main St N	Residential	ACP	897.6	52.8	72	-1
RD-5634	A St N	E Main St N		Residential	ACP	1795.2	105.6	52	64
RD-1589	Agarita St N	Poplar St N	Legion Dr N	Residential	ACP	5385.6	316.8	99	-1
RD-1620	Agarita St N	Legion Dr N	Maple St N	Residential	ACP	7392	369.6	98	75
RD-1635	Agarita St N	Maple St N	Locust St N	Residential	ACP	6283.2	369.6	85	74
RD-597	Airport Commerce Pkwy E			Residential	ACP	30412.8	844.8	85	80
RD-5772	Airport Loop N			Residential	ACP	32947.2	1372.8	97	85
RD-615	Airport Loop N			Residential	ACP	114048	4752	56	81
RD-750	Airport Loop N			Residential	ACP	73497.6	3062.4	81	79
RD-797	Al Mooney Rd N		Peterson Farm Rd N	Residential	ACP	44668.8	2481.6	45	53
RD-1944	Alamo Dr N	San Jacinto Dr N	San Jacinto Dr N	Residential	ACP	11404.8	422.4	88	75
RD-3535	Alice St N	Tanglewood Ln N	Uvalde St N	Residential	ACP	2692.8	158.4	79	-1
RD-3639	Alice St N	Uvalde St N	Methodist Encampment Rd N	Residential	ACP	12566.4	739.2	84	62
RD-3275	Alpine Dr N		Chalet Trl N	Residential	ACP	66211.2	1161.6	39	63
RD-1714	Amelia Ct N	Shaun St N		Residential	ACP	14256	528	66	64
RD-1735	Amelia Ct N	Meadowview Ln N	Shaun St N	Residential	ACP	9979.2	369.6	30	54
RD-1441	Antelope Trl E	Riverhill Blvd E		Residential	ACP	38280	1531.2	59	67
RD-5722	Antelope Trl E			Residential	ACP	2640	105.6	82	-1
RD-5771	Antelope Trl E			Residential	ACP	2640	105.6	100	-1
RD-2935	Antler Dr N	Stadium Dr N	Spike St N	Residential	ACP	5702.4	211.2	84	0
RD-2938	Antler Dr N	Spike St N	Fawn Dr N	Residential	ACP	8553.6	316.8	34	54
RD-2117	Aransas St N	E Main St N & Ross St N & B St N	Jefferson St N	Collector	ACP	12566.4	739.2	78	56
RD-2128	Aransas St N	Jefferson St N	B St N & E Main St N	Collector	ACP	13464	792	71	57
RD-2145	Aransas St N		Jefferson St N	Collector	ACP	3590.4	211.2	85	63
RD-2146	Aransas St N	Jefferson St N		Collector	ACP	4488	264	85	59
RD-2156	Aransas St N	A St N		Collector	ACP	1795.2	105.6	97	45
RD-2196	Aransas St N	A St N	Tivy St N & North St N	Collector	ACP	8976	528	96	71
RD-3345	Arcadia Loop S		Bear Creek Rd S	Residential	ACP	75504	3432	87	71
RD-3660	Arcadia Loop S	Bear Creek Rd S		Residential	ACP	49632	2481.6	59	65
RD-1354	Arizona Ash Dr E	Waterfront Dr E	Dena Dr E	Residential	ACP	14256	528	73	83
RD-1995	Arrow Ln N	Singing Wind Dr N	Michelle Dr N	Residential	ACP	24235.2	897.6	28	39
RD-844	Arrowhead Dr E	Peaks Cv E		Residential	ACP	29937.6	1108.8	80	85
RD-860	Arrowhead Dr E	Comanche Trace Dr E	Peaks Cv E	Residential	ACP	9979.2	369.6	79	84

Network Condition Listing

SectionID	Route	Route Ahead	Route Back	Functional Classification	Pavement Type	Section Area (ft ²)	Section length (ft)	PCI	RCI
RD-1142	Ashley St E		Oak Hollow Dr E	Residential	ACP	7128	264	92	-1
RD-3593	Aspen Dr N	Crestwood Dr N		Residential	ACP	12830.4	475.2	54	-1
RD-1297	Augusta Cir E	Riverhill Blvd E		Residential	ACP	8553.6	316.8	65	-1
RD-1253	Aurora Dr E	Oak Hollow Dr E		Residential	ACP	5702.4	211.2	55	-1
RD-4557	Avery Rd N		Lessie Ln N	Residential	ACP	21542.4	897.6	79	76
RD-4590	Avery Rd N	Lessie Ln N		Residential	ACP	5068.8	211.2	93	64
RD-2016	B St E	Water St E	B St N	Residential	ACP	12830.4	475.2	91	83
RD-2021	B St N	B St E	Park St N	Collector	ACP	9979.2	369.6	90	62
RD-2026	B St N	Park St N	E Main St N	Collector	ACP	5702.4	211.2	92	27
RD-2027	B St N	E Main St N	E Main St N & Aransas St N	Collector	ACP	1425.6	52.8	92	-1
RD-2028	B St N	Aransas St N & E Main St N	Aransas St N & E Main St N & Ross St N	Collector	ACP	1425.6	52.8	99	-1
RD-2327	Barbara Ann St N	Carol Ann Dr N		Residential	ACP	4276.8	158.4	59	-1
RD-2342	Barbara Ann St N	Lytle St N	Carol Ann Dr N	Residential	ACP	27086.4	1003.2	69	65
RD-2416	Barbara Ann St N	Ford St N	Lytle St N	Residential	ACP	19958.4	739.2	89	70
RD-2500	Barbara Ann St N		Ford St N	Residential	ACP	17107.2	633.6	87	58
RD-5427	Barbara Ann St N	Lytle St N	Lytle St N	Residential	ACP	1425.6	52.8	87	52
RD-1554	Barker St N	Burleson Blvd N	Fuller St N	Residential	ACP	9979.2	369.6	76	84
RD-2296	Barnett St N	Robinson Ave N	Tivy St N	Residential	ACP	12672	316.8	68	44
RD-2325	Barnett St N	Lamar St N	Robinson Ave N	Residential	ACP	12672	316.8	65	50
RD-2335	Barnett St N	Short St N	Lamar St N	Residential	ACP	4224	105.6	78	46
RD-2354	Barnett St N	Washington St N	Short St N	Residential	ACP	10560	264	60	29
RD-2386	Barnett St N	Earl Garrett St N	Washington St N	Residential	ACP	19008	475.2	60	22
RD-2466	Barnett St N	Clay St N		Residential	ACP	17582.4	475.2	36	12
RD-2507	Barnett St N	Quinlan St N	Clay St N	Residential	ACP	17582.4	475.2	28	45
RD-2562	Barnett St N	Hays St N	Quinlan St N	Residential	ACP	12830.4	475.2	51	50
RD-5891	Barnett St N		Earl Garrett St N	Residential	ACP	19008	475.2	53	34
RD-3048	Barry Dr N	Lake Dr N		Residential	ACP	7128	264	58	-1
RD-3344	Bear Creek Rd S	Arcadia Loop S		Residential	ACP	18585.6	844.8	10	12
RD-1530	Beech St N		Poplar St N	Residential	ACP	5385.6	316.8	95	88
RD-1556	Beech St N	Poplar St N	Legion Dr N	Residential	ACP	6283.2	369.6	83	88
RD-1584	Beech St N	Legion Dr N	Maple St N	Residential	ACP	7392	369.6	80	70
RD-1611	Beech St N	Maple St N	Locust St N	Residential	ACP	7392	369.6	29	65
RD-1632	Beech St N	Locust St N		Residential	ACP	10560	528	51	66
RD-1559	Bent Oak Ln E	St Andrews Loop E	St Andrews Loop E	Residential	ACP	12830.4	475.2	98	81
RD-1435	Birkdale Ln E	Birkdale Spur E		Residential	ACP	7603.2	316.8	94	76

Network Condition Listing

SectionID	Route	Route Ahead	Route Back	Functional Classification	Pavement Type	Section Area (ft ²)	Section length (ft)	PCI	RCI
RD-1471	Birkdale Ln E		Birkdale Spur E	Residential	ACP	21542.4	897.6	92	78
RD-5549	Birkdale Ln E	Rolling Green Dr E		Residential	ACP	2534.4	105.6	71	-1
RD-5550	Birkdale Ln E	Rolling Green Dr E		Residential	ACP	1267.2	52.8	79	-1
RD-1442	Birkdale Spur E	Birkdale Ln E		Residential	ACP	5068.8	211.2	61	-1
RD-3793	Blacksmith Ln W	Mill Run W	Cotton Gin Ln W	Residential	ACP	14256	528	85	85
RD-2880	Blanks St N		Swigert St N	Residential	ACP	12830.4	475.2	74	49
RD-2924	Blanks St N	Swigert St N	Wallace St N	Residential	ACP	12830.4	475.2	100	91
RD-3095	Bluebell Rd N	Jackson Rd N	Cypress Dr N	Residential	ACP	14256	528	33	69
RD-3128	Bluebell Rd N	Cypress Dr N	Pecan St N	Residential	ACP	9979.2	369.6	100	79
RD-3138	Bluebell Rd N	Pecan St N	Leland St N	Residential	ACP	4276.8	158.4	100	66
RD-3155	Bluebell Rd N	Leland St N	Bluebonnet Dr N	Residential	ACP	9979.2	369.6	76	78
RD-3181	Bluebell Rd N	Bluebonnet Dr N	Lake Dr N	Residential	ACP	11404.8	422.4	31	41
RD-3239	Bluebell Rd N	Lake Dr N	Elm Ridge Rd N	Residential	ACP	15681.6	580.8	66	69
RD-3242	Bluebell Rd N	Creek Run N		Residential	ACP	2851.2	105.6	93	-1
RD-3248	Bluebell Rd N	Elm Ridge Rd N	Creek Run N	Residential	ACP	8553.6	316.8	80	68
RD-5455	Bluebell Rd N	NULL	NULL	Residential	ACP	286.2	10.6	35	-1
RD-2973	Bluebonnet Dr N	Town Creek Rd N	N Lewis Ave N	Residential	ACP	11404.8	422.4	20	77
RD-3045	Bluebonnet Dr N	N Lewis Ave N	Pershing Ave N	Residential	ACP	19958.4	739.2	100	78
RD-3090	Bluebonnet Dr N	Pershing Ave N	Culberson Ave N	Residential	ACP	12830.4	475.2	100	67
RD-3101	Bluebonnet Dr N		Cypress Dr N	Residential	ACP	4276.8	158.4	24	64
RD-3102	Bluebonnet Dr N	Cypress Dr N		Residential	ACP	2851.2	105.6	15	-1
RD-3123	Bluebonnet Dr N	Culberson Ave N	Fay Dr N	Residential	ACP	11404.8	422.4	100	80
RD-3129	Bluebonnet Dr N	Pecan St N		Residential	ACP	5702.4	211.2	29	60
RD-3156	Bluebonnet Dr N	Fay Dr N	Bluebell Rd N	Residential	ACP	9979.2	369.6	100	81
RD-3162	Bluebonnet Dr N	Redbud Ln N		Residential	ACP	4276.8	158.4	51	-1
RD-3207	Bluebonnet Dr N	Redbud Ln N	Pecan St N	Residential	ACP	24235.2	897.6	35	59
RD-3245	Bluebonnet Dr N		Redbud Ln N	Residential	ACP	31363.2	1161.6	45	73
RD-5452	Bluebonnet Dr N	Redbud Ln N		Residential	ACP	4276.8	158.4	81	21
RD-5598	Bluebonnet Dr N	Redbud Ln N	Redbud Ln N	Residential	ACP	7128	264	36	73
RD-4159	Bluff Ridge Dr N		W Crest Dr N	Residential	JCP	21384	792	72	35
RD-3142	Bobwhite Dr N	Lois St N	Virginia Dr N	Residential	ACP	29937.6	1108.8	92	74
RD-3164	Bobwhite Dr N	Virginia Dr N	W Main St N	Residential	ACP	8553.6	316.8	87	80
RD-3187	Bobwhite Dr N	W Main St N	Jack Dr N	Residential	ACP	7128	264	95	88
RD-3218	Bobwhite Dr N	Jack Dr N	Jackson Rd N	Residential	ACP	17107.2	633.6	73	81
RD-1845	Bow Dr N		E Main St N	Residential	ACP	2112	105.6	88	-1
RD-1853	Bow Dr N	Weston Loop N		Residential	ACP	9979.2	369.6	100	81

Network Condition Listing

SectionID	Route	Route Ahead	Route Back	Functional Classification	Pavement Type	Section Area (ft ²)	Section length (ft)	PCI	RCI
RD-5663	Bow Dr N	E Main St N		Residential	ACP	2112	105.6	94	51
RD-5664	Bow Dr N		Weston Loop N	Residential	ACP	1425.6	52.8	100	77
RD-1880	Bow Ln N		Pinto Trl N	Residential	ACP	4276.8	158.4	89	-1
RD-1901	Bow Ln N	Pinto Trl N	Singing Wind Dr N	Residential	ACP	12830.4	475.2	100	88
RD-1984	Bow Ln N	Singing Wind Dr N	Michelle Dr N	Residential	ACP	32788.8	1214.4	29	57
RD-2006	Bow Ln N	Michelle Dr N	Sky Blue Dr N	Residential	ACP	8553.6	316.8	85	70
RD-2013	Bow Ln N	Sky Blue Dr N	Danielle Dr N	Residential	ACP	4276.8	158.4	81	46
RD-2015	Bow Ln N	Danielle Dr N		Residential	ACP	9979.2	369.6	29	66
RD-1322	Box Elder Dr E	Waterfront Dr E	Dena Dr E	Residential	ACP	12830.4	475.2	40	78
RD-1360	Boyington Ln E	Riverhill Blvd E		Residential	ACP	10137.6	422.4	80	56
RD-1210	Braeburn Cir E	Riverhill Blvd E		Residential	ACP	7128	264	58	-1
RD-5441	Brian Dr N			Residential	ACP	11404.8	422.4	35	75
RD-5442	Brian Dr N	Leslie Dr N		Residential	ACP	3833.28	158.4	25	-1
RD-5762	Brian Dr N			Residential	ACP	7128	264	52	81
RD-5763	Brian Dr N			Residential	ACP	5702.4	211.2	24	76
RD-1745	Bridle Path N	Mesa Park Dr N	Trails End Ln N	Residential	ACP	7128	264	33	-1
RD-1784	Bridle Path N	Trails End Ln N	Mesa Park Dr N	Residential	ACP	7128	264	49	65
RD-1793	Bridle Path N	Sailing Way N	Trails End Ln N	Residential	ACP	5702.4	211.2	58	67
RD-1799	Bridle Path N	Singing Wind Dr N	Sailing Way N	Residential	ACP	2851.2	105.6	93	-1
RD-2356	Bulwer Ave N	Lamar St N	Robinson Ave N	Residential	ACP	9979.2	369.6	69	45
RD-2379	Bulwer Ave N	Washington St N	Lamar St N	Residential	ACP	9979.2	369.6	64	46
RD-2431	Bulwer Ave N	Earl Garrett St N	Washington St N	Residential	ACP	6864	528	86	-1
RD-1555	Burleson Blvd N	Barker St N		Residential	ACP	4276.8	158.4	100	-1
RD-1575	Burleson Blvd N	Fuller St N	Barker St N	Residential	ACP	7128	264	82	45
RD-1599	Burleson Blvd N	Meadowview Ln N	Fuller St N	Residential	ACP	8553.6	316.8	20	69
RD-1981	C St E		Water St E	Residential	ACP	7128	264	66	-1
RD-1986	C St E	Water St E	C St N	Residential	ACP	12830.4	475.2	80	61
RD-1990	C St N	Park St N	C St E	Residential	ACP	9979.2	369.6	85	-1
RD-1896	Caddo Ln N		Pinto Trl N	Residential	ACP	4276.8	158.4	56	-1
RD-6039	Cailloux Blvd N	Holdsworth Dr	Home Run Dr N	Residential	ACP	7771.7	337.9	95	77
RD-6040	Cailloux Blvd N	Home Run Dr N	Dead End	Residential	ACP	1121	47.5	100	86
RD-3272	Camelot Dr N			Residential	ACP	4276.8	158.4	100	-1
RD-3273	Camelot Dr N			Residential	ACP	4276.8	158.4	95	-1
RD-3288	Camelot Dr N			Residential	ACP	4276.8	158.4	100	-1
RD-1375	Camp Meeting Rd S			Residential	ACP	21120	1056	25	57
RD-3414	Candice Dr N		Lois St N	Residential	ACP	9979.2	369.6	87	90

Network Condition Listing

SectionID	Route	Route Ahead	Route Back	Functional Classification	Pavement Type	Section Area (ft ²)	Section length (ft)	PCI	RCI
RD-3555	Candice Dr N	Lois St N	Susan Dr N	Residential	ACP	39072	1056	33	70
RD-1226	Canterbury Ln E	Riverhill Blvd E	Spring Mill Dr E	Residential	ACP	8553.6	316.8	50	57
RD-1503	Canyon Creek Ln E	St Andrews Loop E		Residential	ACP	19958.4	739.2	68	59
RD-1524	Canyon Creek Ln E	St Andrews Loop E	St Andrews Loop E	Residential	ACP	9979.2	369.6	64	63
RD-1525	Canyon Creek Ln E	Terrace Ln E	St Andrews Loop E	Residential	ACP	2851.2	105.6	82	-1
RD-1527	Canyon Creek Ln E		Terrace Ln E	Residential	ACP	1267.2	105.6	67	-1
RD-5559	Canyon Creek Ln E	Terrace Ln E	Fairway Dr E	Residential	ACP	1267.2	105.6	83	-1
RD-1399	Canyon Dr N		Nichols St N	Residential	ACP	9504	475.2	73	-1
RD-2907	Canyon View Cir N	Summit Top Dr N		Residential	ACP	5702.4	211.2	98	-1
RD-3266	Cardinal Dr N	Jackson Rd N	Tanager St N	Residential	ACP	9979.2	369.6	30	46
RD-3340	Cardinal Dr N	Tanager St N	Oriole Dr N	Residential	ACP	24235.2	897.6	100	80
RD-3451	Cardinal Dr N	Oriole Dr N	Warbler Dr N	Residential	ACP	21384	792	39	68
RD-3539	Caribou Ln W	Lime Creek Rd W	Sika Dr W	Residential	ACP	19958.4	739.2	80	69
RD-1331	Carmichael St E		Riverside Dr E	Residential	ACP	5068.8	422.4	17	-1
RD-2326	Carol Ann Dr N	Donna Kay Dr N	Barbara Ann St N	Residential	ACP	18532.8	686.4	61	65
RD-2357	Carol Ann Dr N	Barbara Ann St N	Lytle St N	Residential	ACP	8553.6	316.8	70	70
RD-2387	Carol Ann Dr N	Lytle St N	Mary Frances St N	Residential	ACP	8553.6	316.8	70	60
RD-2406	Carol Ann Dr N	Mary Frances St N		Residential	ACP	7128	264	100	-1
RD-1309	Cartuck St E		Riverside Dr E	Residential	ACP	2376	264	-1	-1
RD-2873	Caruthers Ln N	Lois St N		Residential	ACP	8553.6	316.8	31	-1
RD-1212	Castle Pines Dr E	Green Tree Ln E		Residential	ACP	21384	792	70	76
RD-1213	Castle Pines Dr E		Green Tree Ln E	Residential	ACP	4276.8	158.4	57	-1
RD-3603	Cedar Dr N	Tanglewood Ln N		Residential	ACP	13464	897.6	86	74
RD-3657	Cedar Mill Dr W			Residential	ACP	11088	316.8	66	77
RD-3189	Chalet Trl N	Alpine Dr N		Residential	ACP	9768	264	45	69
RD-3201	Chalet Trl N			Residential	ACP	9768	264	39	79
RD-3203	Chalet Trl N			Residential	ACP	1953.6	52.8	85	-1
RD-1790	Chapman Dr E			Residential	ACP	18532.8	686.4	83	76
RD-2652	Charles St N	Hays St N	Quinlan St N	Residential	ACP	12830.4	475.2	36	57
RD-666	Cielo Dr E	Pinnacle View Dr E	Club House Dr E	Residential	ACP	23760	950.4	86	84
RD-2822	Circle Ave N	W Water St N	W Main St N	Residential	ACP	5544	369.6	82	52
RD-2824	Circle Ave N	W Main St N	W Jefferson St N	Residential	ACP	6336	422.4	62	56
RD-2850	Circle Ave N	W Jefferson St N	Pershing Ave N	Residential	ACP	5702.4	211.2	11	0
RD-2984	Circle Ave N	Pershing Ave N	Culberson Ave N	Residential	ACP	18532.8	686.4	33	59
RD-2094	City South St E			Residential	ACP	10454.4	316.8	90	-1
RD-3512	Clairmont Dr N	Jackson Rd N		Residential	ACP	24235.2	897.6	40	70

Network Condition Listing

SectionID	Route	Route Ahead	Route Back	Functional Classification	Pavement Type	Section Area (ft ²)	Section length (ft)	PCI	RCI
RD-1455	Clara St N	Nichols St N	Hunt St N	Residential	ACP	6336	316.8	32	33
RD-2374	Clay St N	Clay St S	Jefferson St N	Residential	ACP	17582.4	475.2	85	65
RD-2411	Clay St N	Jefferson St N	Schreiner St N	Residential	ACP	17582.4	475.2	78	59
RD-2435	Clay St N	Schreiner St N	McFarland St N	Residential	ACP	9768	264	54	48
RD-2465	Clay St N	McFarland St N	Barnett St N	Residential	ACP	13675.2	369.6	31	48
RD-2595	Clay St N	Barnett St N	Myrta St N	Residential	ACP	44932.8	1214.4	64	47
RD-2345	Clay St S	Water St S	Clay St N	Residential	ACP	18057.6	475.2	59	45
RD-1637	Clearwater Paseo Path N		Rio Monte Dr N	Residential	ACP	18585.6	580.8	90	88
RD-1737	Clearwater Paseo Path N	Rio Monte Dr N	E Main St N	Residential	ACP	50688	1584	37	68
RD-5540	Club House Dr E	Comanche Trace Dr E		Residential	ACP	25660.8	950.4	88	83
RD-5541	Club House Dr E		Cielo Dr E	Residential	ACP	5280	211.2	86	79
RD-665	Club House Dr E	Cielo Dr E	Comanche Trace Dr E	Residential	ACP	6600	264	84	89
RD-6415	Club House Rd E	Start	Comanche Hls E	Residential	ACP	6169.68	501.6	100	76
RD-6416	Club House Rd E	Comanche Hls E	Driveway	Residential	ACP	12329.9	1019	96	92
RD-6417	Club House Rd E	Driveway	End	Residential	ACP	12773.88	506.9	100	91
RD-5543	Club View Ct E			Residential	ACP	1277.76	52.8	100	-1
RD-5544	Club View Ct E	Ranch View Ct E		Residential	ACP	9979.2	369.6	98	86
RD-5711	Club View Ct E			Residential	ACP	7128	264	97	-1
RD-800	Club View Ct E			Residential	ACP	12830.4	475.2	83	90
RD-2428	Cobbler Ln W	Mill Run W		Residential	ACP	4276.8	158.4	60	-1
RD-2858	Coleman St N	Swigert St N	Wallace St N	Residential	ACP	12830.4	475.2	24	78
RD-2890	Coleman St N	Wallace St N		Residential	ACP	6072	264	44	-1
RD-2228	College St N	2nd St N	North St N	Residential	JCP	25660.8	950.4	41	63
RD-2283	College St N	3rd St N	2nd St N	Residential	ACP	12830.4	475.2	27	69
RD-3080	Colonial Ln N			Residential	ACP	7128	264	38	-1
RD-6418	Comanche Hls E	Club House Rd E	End	Residential	ACP	5280	211.2	84	90
RD-1008	Comanche Trace D	Indian Wells Dr E		Collector	ACP	45619.2	1689.6	92	89
RD-5536	Comanche Trace D	Double Eagle Dr E	Toscanao Crt	Collector	ACP	9768	264	87	83
RD-5539	Comanche Trace D		Oak Park Dr E	Collector	ACP	21489.6	580.8	98	84
RD-5682	Comanche Trace D	Ranch View Ct E		Collector	ACP	1953.6	52.8	100	85
RD-5704	Comanche Trace D	Toscanao Dr E	Toscanao Dr E	Collector	ACP	1953.6	52.8	100	85
RD-5710	Comanche Trace D	Rock Barn Dr E	Rock Barn Dr E	Collector	ACP	1953.6	52.8	96	91
RD-5714	Comanche Trace D	Stone Creek Dr E	Stone Creek Dr E	Collector	ACP	1953.6	52.8	95	86
RD-5717	Comanche Trace D	Dry Hollow Dr E	Dry Hollow Dr E	Collector	ACP	1953.6	52.8	98	73
RD-644	Comanche Trace D	Sunset Park Dr	Club House Dr E	Collector	ACP	35164.8	950.4	80	91

Network Condition Listing

SectionID	Route	Route Ahead	Route Back	Functional Classification	Pavement Type	Section Area (ft ²)	Section length (ft)	PCI	RCI
RD-678	Comanche Trace D	Club House Dr E	Stone Creek Dr E	Collector	ACP	27350.4	739.2	80	80
RD-689	Comanche Trace D	Stone Creek Dr E	Oak Park Dr E	Collector	ACP	5860.8	158.4	91	72
RD-747	Comanche Trace D	Oak Park Dr E		Collector	ACP	54700.8	1478.4	93	85
RD-768	Comanche Trace D	Oak Park Dr E	Kite Dr E	Collector	ACP	13675.2	369.6	75	67
RD-774	Comanche Trace D	Kite Dr E	Club House Dr E	Collector	ACP	17582.4	475.2	88	67
RD-788	Comanche Trace D	Club House Dr E	Ranch View Ct E	Collector	ACP	19536	528	94	86
RD-856	Comanche Trace D	Trace Cir E	Toscano Dr E	Collector	ACP	35164.8	950.4	93	81
RD-861	Comanche Trace D	Arrowhead Dr E	Trace Cir E	Collector	ACP	5860.8	158.4	76	84
RD-862	Comanche Trace D	Toscano Dr E	Double Eagle Dr E	Collector	ACP	7814.4	211.2	95	79
RD-863	Comanche Trace D		Trail Head Dr E	Collector	ACP	80097.6	2164.8	81	83
RD-865	Comanche Trace D	Trail Head Dr E	Arrowhead Dr E	Collector	ACP	19536	528	75	74
RD-887	Comanche Trace D	Toscano Crt	Mulligan Way E & Pinnacle Club Dr E	Collector	ACP	13675.2	369.6	95	74
RD-920	Comanche Trace D	Mulligan Way E & Pinnacle Club Dr E	Dry Hollow Dr E	Collector	ACP	39072	1056	90	86
RD-928	Comanche Trace D	Dry Hollow Dr E	Rock Barn Dr E	Collector	ACP	27350.4	739.2	97	80
RD-944	Comanche Trace D	Rock Barn Dr E	Indian Wells Dr E	Collector	ACP	12830.4	475.2	98	89
RD-950	Comanche Trace D	Indian Wells Dr E	Indian Wells Dr E	Collector	ACP	9979.2	369.6	96	86
RD-5533	Comanche Trace Dr E			Collector	ACP	11088	739.2	77	73
RD-5537	Comanche Trace Dr E	Oak Park Dr E		Residential	ACP	7128	264	84	-1
RD-5538	Comanche Trace Dr E			Residential	ACP	6547.2	264	99	-1
RD-5542	Comanche Trace Dr E	Sunset Park Dr		Collector	ACP	1953.6	52.8	100	-1
RD-5687	Comanche Trace Dr E	Sunset Park Dr	Sunset Park Dr	Collector	ACP	1953.6	52.8	79	-1
RD-3014	Commerce St N		Lois St N	Residential	ACP	30412.8	950.4	26	68
RD-3613	Coronado Cir N	Coronado Dr N		Residential	ACP	13728	528	64	-1
RD-3303	Coronado Dr N			Residential	ACP	52113.6	1108.8	76	67
RD-3462	Coronado Dr N			Collector	ACP	45619.2	1267.2	64	71
RD-3532	Coronado Dr N		Coronado Cir N	Collector	ACP	15628.8	422.4	68	77
RD-3594	Coronado Dr N	Coronado Cir N	Woodstone Dr N	Collector	ACP	17582.4	475.2	91	75
RD-3697	Coronado Dr N	Woodstone Dr N	West Ln N	Collector	ACP	23443.2	633.6	91	63
RD-3856	Coronado Dr N	West Ln N	Glen Rd N	Collector	ACP	42979.2	1161.6	88	56
RD-3952	Coronado Dr N	Glen Rd N	Mountain Laurel Vw N	Collector	ACP	23443.2	633.6	60	68
RD-5720	Coronado Dr N	Mountain Laurel Vw N		Collector	ACP	11721.6	316.8	59	70
RD-2802	Cottage St N	Lincoln Ave N	N Lewis Ave N	Residential	ACP	18532.8	686.4	30	58
RD-2427	Cotton Gin Ln W		Blacksmith Ln W	Residential	ACP	2851.2	105.6	100	-1
RD-2713	Country Club Dr N			Residential	ACP	28512	1056	85	78
RD-2706	Cox Ave N	W Water St N	W Main St N	Residential	ACP	7392	369.6	16	-1

Network Condition Listing

SectionID	Route	Route Ahead	Route Back	Functional Classification	Pavement Type	Section Area (ft ²)	Section length (ft)	PCI	RCI
RD-2740	Cox Ave N	W Main St N	W Jefferson St N	Residential	ACP	4752	316.8	91	-1
RD-3086	Crawford St N	Stadium Dr N		Residential	ACP	4224	264	17	-1
RD-3323	Creek Run N	Bluebell Rd N		Residential	ACP	18532.8	686.4	75	74
RD-3339	Creekside Dr W	Summer Loop W		Residential	ACP	3960	158.4	47	-1
RD-3377	Creekside Dr W	Summer Loop W	Summer Loop W	Residential	ACP	7920	316.8	78	82
RD-3407	Creekside Dr W		Summer Loop W	Residential	ACP	3960	158.4	79	-1
RD-3325	Crescent Dr N	Lake Dr N	Lake Dr N	Residential	ACP	34214.4	1267.2	46	74
RD-4017	Crest Rdg N	West Ln N		Residential	ACP	24235.2	897.6	75	86
RD-3291	Crestwood Dr N	Ridgemont Ln N	Lois St N	Residential	ACP	32788.8	1214.4	71	76
RD-3453	Crestwood Dr N	Lois St N	Elmwood Dr N	Residential	ACP	32788.8	1214.4	74	58
RD-3495	Crestwood Dr N	Elmwood Dr N	Timberway Ln N	Residential	ACP	7128	264	71	63
RD-3524	Crestwood Dr N	Aspen Dr N	Methodist Encampment Rd N	Residential	ACP	11404.8	422.4	76	66
RD-3533	Crestwood Dr N	Timberway Ln N	Aspen Dr N	Residential	ACP	12830.4	475.2	42	49
RD-3484	Crider St N	Leslie Dr N		Residential	ACP	9208.32	422.4	28	82
RD-2922	Crown Ridge Dr N		Summit Crest Dr N	Residential	ACP	4276.8	158.4	100	-1
RD-3057	Crown Ridge Dr N	Summit Crest Dr N	Crown View Dr N	Residential	ACP	28512	1056	94	78
RD-3056	Crown View Dr N	Summit Crest Dr N	Crown Ridge Dr N	Residential	ACP	22809.6	844.8	88	81
RD-3074	Crown View Dr N	Crown Ridge Dr N		Residential	ACP	4276.8	158.4	100	83
RD-2988	Culbertson Ave N	Circle Ave N	Stephen St N	Residential	ACP	2851.2	105.6	38	-1
RD-3011	Culbertson Ave N	Stephen St N	Galbraith Ave N	Residential	ACP	5702.4	211.2	46	77
RD-3024	Culbertson Ave N	Galbraith Ave N	Harper St N	Residential	ACP	2851.2	105.6	99	66
RD-3059	Culbertson Ave N	Harper St N	Leland St N	Residential	ACP	9979.2	369.6	17	67
RD-3089	Culbertson Ave N	Leland St N	Bluebonnet Dr N	Residential	ACP	8553.6	316.8	71	-1
RD-3109	Culbertson Ave N	Bluebonnet Dr N	Fay Dr N	Residential	ACP	8553.6	316.8	32	-1
RD-3113	Culbertson Ave N	Fay Dr N	Lake Dr N	Residential	ACP	1288.32	52.8	53	-1
RD-2088	Cully Dr S	Hill Country Dr S		Residential	ACP	15628.8	422.4	77	-1
RD-2213	Cully Dr S	Louise Hays Park Rd S	Hill Country Dr S	Collector	ACP	60561.6	1636.8	77	80
RD-3251	Cynthia Dr N	Methodist Encampment Rd N	Methodist Encampment Rd N	Residential	ACP	24235.2	897.6	32	46
RD-3088	Cypress Dr N	Jackson Rd N	Bluebonnet Dr N	Residential	ACP	1425.6	52.8	39	-1
RD-3098	Cypress Dr N	Bluebonnet Dr N	Bluebonnet Dr N	Residential	ACP	4276.8	158.4	27	72
RD-3107	Cypress Dr N	Bluebonnet Dr N		Residential	ACP	9979.2	369.6	26	72
RD-5753	Cypress Dr N		Bluebell Rd N	Residential	ACP	4276.8	158.4	23	-1
RD-1951	D St E		Water St E	Residential	ACP	5702.4	211.2	97	-1
RD-1955	D St E	Water St E	D St N	Residential	ACP	9504	475.2	92	88
RD-1961	D St N	D St E	Park St N	Residential	ACP	9979.2	369.6	88	95

Network Condition Listing

SectionID	Route	Route Ahead	Route Back	Functional Classification	Pavement Type	Section Area (ft ²)	Section length (ft)	PCI	RCI
RD-2056	Danielle Dr N	Tomahawk Trl N	Bow Ln N	Residential	ACP	14256	528	32	61
RD-2866	Dean Dr N	Ridge Dr N	Stadium Dr N	Residential	ACP	11404.8	422.4	45	59
RD-2009	Deer Trl N	Indian Trl N	Smokey Mountain Dr N & Singing Wind Dr N	Collector	ACP	12830.4	475.2	40	65
RD-2058	Deer Trl N	Travis St N	Indian Trl N	Collector	ACP	14256	528	35	56
RD-1619	Deerwood Dr E		Highridge Dr E	Residential	ACP	11404.8	422.4	79	84
RD-1642	Deerwood Dr E	Highridge Dr E	Overlook Dr E	Residential	ACP	11404.8	422.4	84	76
RD-2991	Degrasse Dr N	Vicksburg Ave N	Fitch St N	Residential	ACP	5860.8	158.4	72	-1
RD-2996	Degrasse Dr N	Fitch St N	Yorktown Blvd N	Residential	ACP	2851.2	105.6	83	-1
RD-3003	Degrasse Dr N	Yorktown Blvd N	Gloucester Pt N	Residential	ACP	8553.6	316.8	85	57
RD-3016	Degrasse Dr N	Gloucester Pt N		Residential	ACP	4276.8	158.4	100	-1
RD-3061	Degrasse Dr N	Victory Ln N		Residential	ACP	8553.6	316.8	68	-1
RD-1321	Dena Dr E	Scarlet Dr E	Box Elder Dr E	Residential	ACP	5702.4	211.2	89	83
RD-1341	Dena Dr E	Arizona Ash Dr E	Scarlet Dr E	Residential	ACP	5702.4	211.2	36	-1
RD-5546	Dena Dr E	Box Elder Dr E		Residential	ACP	5702.4	211.2	85	74
RD-2632	Denton St N	Moore St N		Residential	ACP	7920	316.8	83	-1
RD-2268	Donna Kay Dr N	Carol Ann Dr N		Residential	ACP	8553.6	316.8	90	67
RD-2274	Donna Kay Dr N		Carol Ann Dr N	Residential	ACP	17107.2	633.6	68	69
RD-2280	Donna Kay Dr N		Lytle St N	Residential	ACP	4276.8	158.4	100	-1
RD-2290	Donna Kay Dr N	Lytle St N		Residential	ACP	4276.8	158.4	79	-1
RD-2420	Donna Kay Dr N	Ford St N	Lytle St N	Residential	ACP	34214.4	1267.2	78	61
RD-2489	Donna Kay Dr N		Ford St N	Residential	ACP	17107.2	633.6	77	76
RD-880	Double Eagle Cir E	Double Eagle Dr E		Residential	ACP	2851.2	105.6	86	-1
RD-879	Double Eagle Dr E	Comanche Trace Dr E	Double Eagle Cir E	Residential	ACP	8553.6	316.8	93	78
RD-895	Double Eagle Dr E	Double Eagle Cir E	Mulligan Way E	Residential	ACP	9979.2	369.6	66	78
RD-939	Dry Hollow Cir E	Dry Hollow Dr E		Residential	ACP	4276.8	158.4	84	-1
RD-5715	Dry Hollow Dr E	Comanche Trace Dr E		Residential	ACP	1916.64	158.4	90	-1
RD-5716	Dry Hollow Dr E	Comanche Trace Dr E		Residential	ACP	1916.64	158.4	80	-1
RD-930	Dry Hollow Dr E	Dry Hollow Cir E		Residential	ACP	9979.2	369.6	90	78
RD-931	Dry Hollow Dr E		Dry Hollow Cir E	Residential	ACP	19958.4	739.2	91	84
RD-2753	E Davis St N	Paschal Ave N	Hays St N	Residential	ACP	32788.8	1214.4	43	70
RD-1738	E Main St N	Clearwater Paseo Path N	Legion Dr N & Meadowview Ln N	Collector	ACP	33264	792	64	76
RD-1843	E Main St N	Bow Dr N		Collector	ACP	53222.4	1478.4	70	74
RD-1882	E Main St N	Westminster St N	Bow Dr N	Collector	ACP	19958.4	739.2	78	71
RD-1908	E Main St N	Rawson St N	Westminster St N	Collector	ACP	9979.2	369.6	94	75
RD-1938	E Main St N	Travis St N	Rawson St N	Collector	ACP	9979.2	369.6	99	75

Network Condition Listing

SectionID	Route	Route Ahead	Route Back	Functional Classification	Pavement Type	Section Area (ft ²)	Section length (ft)	PCI	RCI
RD-1964	E Main St N	Everett St N	Travis St N	Collector	ACP	16051.2	422.4	61	76
RD-1988	E Main St N	Lytle St N	Everett St N	Collector	ACP	17582.4	475.2	82	65
RD-2005	E Main St N		Lytle St N	Collector	ACP	15206.4	316.8	75	59
RD-2025	E Main St N	B St N & Aransas St N		Collector	ACP	4488	264	83	62
RD-2029	E Main St N		Ross St N & B St N & Aransas St N	Collector	ACP	3590.4	211.2	89	80
RD-2060	E Main St N	Park St N	B St N	Residential	ACP	8553.6	316.8	59	70
RD-2099	E Main St N		Park St N	Residential	ACP	8553.6	316.8	79	71
RD-5435	E Main St N		Clearwater Paseo Path N	Collector	ACP	51004.8	1214.4	78	76
RD-5630	E Main St N	A St N		Residential	ACP	4752	158.4	91	79
RD-5631	E Main St N		A St N	Residential	ACP	3960	158.4	92	-1
RD-5665	E Main St N	Bow Dr N	Bow Dr N	Collector	ACP	1900.8	52.8	95	77
RD-2474	E Shady Dr S	W Shady Dr S	Hackberry Dr S	Residential	ACP	11880	475.2	67	65
RD-2498	E Shady Dr S	Hackberry Dr S	Surber St S	Residential	ACP	7128	264	75	-1
RD-1921	E St E		Water St E	Residential	ACP	5702.4	211.2	85	-1
RD-1927	E St E	Water St E	E St N	Residential	ACP	12830.4	475.2	99	89
RD-1934	E St N	E St E		Residential	ACP	7392	369.6	88	86
RD-2247	Earl Garrett St E	Water St E	Earl Garrett St N	Residential	ACP	28512	475.2	99	88
RD-2309	Earl Garrett St N	Earl Garrett St E	Jefferson St N	Residential	ACP	20908.8	475.2	97	76
RD-2343	Earl Garrett St N	Jefferson St N	North St N	Residential	ACP	20908.8	475.2	62	50
RD-2385	Earl Garrett St N	North St N	Barnett St N	Residential	ACP	27878.4	633.6	71	51
RD-2478	Earl Garrett St N	Bulwer Ave N	Myrta St N	Residential	ACP	30201.6	686.4	82	55
RD-5895	Earl Garrett St N	Barnett St N	Bulwer Ave N	Residential	ACP	20908.8	475.2	67	47
RD-3934	East Ln N	Glen Rd N	Hillside Dr N	Residential	ACP	38491.2	1425.6	13	75
RD-4051	East Ln N	Hillside Dr N	Valley Dr N	Residential	ACP	15681.6	580.8	19	56
RD-4070	East Ln N	Hillside Dr N		Residential	ACP	12830.4	475.2	72	29
RD-4098	East Ln N	Valley Dr N	Hillside Dr N	Residential	ACP	21384	792	73	61
RD-3328	Easy St N	Leslie Dr N		Residential	ACP	9873.6	580.8	78	84
RD-3320	Elm Ridge Rd N	Bluebell Rd N		Residential	ACP	18532.8	686.4	89	83
RD-2730	Elm St N	N Lewis Ave N	N Center Ave	Residential	ACP	12830.4	475.2	38	44
RD-2786	Elm St N	N Center Ave	Woodlawn Ave N	Residential	ACP	15681.6	580.8	51	42
RD-2834	Elm St N	Woodlawn Ave N	Galbraith Ave N	Residential	ACP	21384	792	40	56
RD-3454	Elmwood Dr N	Methodist Encampment Rd N	Crestwood Dr N	Residential	ACP	12830.4	475.2	94	32
RD-1306	Englewood Cir E	Englewood Dr E		Residential	ACP	2534.4	105.6	64	-1
RD-1301	Englewood Dr E	Spring Mill Dr E	Englewood Cir E	Residential	ACP	9979.2	369.6	62	80
RD-1336	Englewood Dr E	Englewood Cir E	Kenwood Cir E	Residential	ACP	14256	528	42	72

Network Condition Listing

SectionID	Route	Route Ahead	Route Back	Functional Classification	Pavement Type	Section Area (ft ²)	Section length (ft)	PCI	RCI
RD-1380	Englewood Dr E	Kenwood Cir E	Sand Bend Dr E	Residential	ACP	17107.2	633.6	49	61
RD-1429	Englewood Dr E	Sand Bend Dr E		Residential	ACP	44193.6	1636.8	69	74
RD-5723	Englewood Dr E			Residential	ACP	11404.8	422.4	92	68
RD-3270	Erin Dr N	Ridgemont Ln N		Residential	ACP	17107.2	633.6	59	66
RD-3491	Erin Dr N	Lois St N	Susan Dr N	Residential	ACP	42979.2	1161.6	43	73
RD-1514	Ernest St N			Residential	ACP	11404.8	422.4	98	45
RD-1963	Everett St N	South St N	E Main St N	Residential	ACP	12830.4	475.2	32	47
RD-1992	Everett St N	E Main St N	Jefferson St N	Residential	ACP	8553.6	475.2	40	25
RD-2014	Everett St N	Jefferson St N	North St N	Residential	ACP	8553.6	475.2	65	54
RD-2107	Everett St N		2nd St N	Residential	ACP	5702.4	211.2	41	-1
RD-2143	Everett St N	2nd St N	3rd St N	Residential	ACP	12830.4	475.2	27	-1
RD-2158	Everett St N	3rd St N		Residential	ACP	5702.4	211.2	35	-1
RD-1883	F St E		Water St E	Residential	ACP	9768	264	49	-1
RD-1885	F St E	Water St E		Residential	ACP	12830.4	475.2	95	82
RD-1893	F St N	Park St N		Residential	ACP	5280	264	72	-1
RD-2915	Fairview Dr N			Residential	ACP	29937.6	1108.8	100	83
RD-2930	Fairview Dr N			Residential	ACP	2851.2	105.6	100	-1
RD-2985	Fairview Dr N		W Main St N	Residential	ACP	11404.8	422.4	71	59
RD-3033	Fairview Dr N	W Main St N	Lee St N	Residential	ACP	12830.4	475.2	71	68
RD-3067	Fairview Dr N	Lee St N	Jackson Rd N	Residential	ACP	8553.6	316.8	87	75
RD-5458	Fairview Dr N			Residential	ACP	1425.6	52.8	85	59
RD-5459	Fairview Dr N			Residential	ACP	1425.6	52.8	100	48
RD-1476	Fairway Dr E			Residential	ACP	10137.6	422.4	86	69
RD-1498	Fairway Dr E	Sand Bend Dr E		Residential	ACP	13939.2	580.8	86	74
RD-1528	Fairway Dr E		Sand Bend Dr E	Residential	ACP	7603.2	316.8	94	74
RD-1535	Fairway Dr E			Residential	ACP	1267.2	52.8	81	48
RD-1579	Fairway Dr E	Highpointe Ct E		Residential	ACP	11404.8	475.2	63	86
RD-1582	Fairway Dr E			Residential	ACP	16473.6	686.4	93	85
RD-5560	Fairway Dr E			Residential	ACP	3801.6	158.4	100	-1
RD-5566	Fairway Dr E	Highpointe Ct E	Highpointe Ct E	Residential	ACP	1267.2	52.8	98	73
RD-5567	Fairway Dr E		Highpointe Ct E	Residential	ACP	633.6	26.4	100	59
RD-5568	Fairway Dr E			Residential	ACP	5068.8	211.2	99	76
RD-5569	Fairway Dr E			Residential	ACP	5068.8	211.2	100	68
RD-5768	Fairway Dr E			Residential	ACP	3801.6	158.4	100	-1
RD-3488	Fallow Dr W	Lime Creek Rd W	Sika Dr W	Residential	ACP	21384	792	77	74
RD-2939	Fawn Dr N	Antler Dr N	Lane Dr N	Residential	ACP	2851.2	105.6	100	36

Network Condition Listing

SectionID	Route	Route Ahead	Route Back	Functional Classification	Pavement Type	Section Area (ft ²)	Section length (ft)	PCI	RCI
RD-2968	Fawn Dr N	Stadium Dr N	Antler Dr N	Residential	ACP	8553.6	316.8	100	57
RD-3134	Fay Dr N	Culberson Ave N	Bluebonnet Dr N	Residential	ACP	15681.6	580.8	31	46
RD-2804	Fifer St N	Swigert St N	Wallace St N	Residential	ACP	12830.4	475.2	45	71
RD-2843	Fifer St N	Wallace St N		Residential	ACP	14256	528	32	44
RD-2903	Fitch St N		Florian Dr N	Residential	ACP	4276.8	158.4	74	-1
RD-2913	Fitch St N			Residential	ACP	2851.2	105.6	66	-1
RD-2992	Fitch St N	Degrasse Dr N		Residential	ACP	18532.8	686.4	82	70
RD-1447	Flanders Dr N	Jennings Blvd N	Patriot Dr N	Residential	ACP	8553.6	316.8	100	76
RD-1460	Flanders Dr N	Goss St N	Jennings Blvd N	Residential	ACP	7128	264	88	67
RD-2697	Florence St N		N Center Ave	Residential	ACP	8553.6	316.8	27	65
RD-2758	Florence St N	N Center Ave	Woodlawn Ave N	Residential	ACP	15681.6	580.8	16	63
RD-2812	Florence St N	Woodlawn Ave N	Galbraith Ave N	Residential	ACP	21384	792	10	53
RD-2818	Florence St N	Galbraith Ave N		Residential	ACP	7128	264	31	47
RD-2888	Florian Dr N	Fitch St N		Residential	ACP	2851.2	105.6	100	-1
RD-2919	Florian Dr N	Vicksburg Ave N	Fitch St N	Residential	ACP	11404.8	422.4	62	60
RD-4057	Foothills Dr N	Laurelwood Dr N	Glen View Dr N	Residential	ACP	25660.8	950.4	10	70
RD-4181	Foothills Dr N	Glen View Dr N	W Crest Dr N	Residential	ACP	32788.8	1214.4	33	69
RD-2336	Ford St N	3rd St N	4th St N	Residential	ACP	12830.4	475.2	48	52
RD-2364	Ford St N	4th St N	5th St N	Residential	ACP	12830.4	475.2	52	70
RD-2377	Ford St N	5th St N		Residential	ACP	3009.6	158.4	71	-1
RD-2401	Ford St N	Linda Joy St N	Mary Frances St N	Residential	ACP	12830.4	475.2	97	75
RD-2417	Ford St N	Barbara Ann St N	Linda Joy St N	Residential	ACP	12830.4	475.2	98	62
RD-2419	Ford St N		Donna Kay Dr N	Residential	ACP	5702.4	211.2	100	-1
RD-2422	Ford St N	Nancy Beth Dr N	Donna Kay Dr N	Residential	ACP	8553.6	316.8	78	-1
RD-2438	Ford St N	Mary Frances St N		Residential	ACP	11404.8	422.4	87	73
RD-5892	Ford St N	Nancy Beth Dr N	Barbara Ann St N	Residential	ACP	9979.2	369.6	100	62
RD-3925	Forest Ridge Dr N	West Ln N	Glen Rd N	Residential	ACP	31363.2	1161.6	61	83
RD-2536	Francisco Lemos		Jefferson St N	Residential	ACP	12830.4	475.2	12	43
RD-2577	Francisco Lemos	Jefferson St N	Schreiner St N	Residential	ACP	9979.2	369.6	27	31
RD-1574	Fuller St N	Burleson Blvd N	Barker St N	Residential	ACP	9979.2	369.6	79	72
RD-1832	G St E	G St S	S G St E	Minor Arterial	ACP	23443.2	633.6	38	75
RD-1856	G St E	Old G St Bridge	Water St E	Minor Arterial	ACP	30412.8	1267.2	71	73
RD-1859	G St E	Water St E		Minor Arterial	ACP	13675.2	369.6	88	64
RD-5422	G St E	S G St E	Old G St Bridge	Minor Arterial	ACP	16473.6	686.4	48	73
RD-1862	G St N	Park St N	Travis St N	Collector	ACP	8553.6	316.8	85	41
RD-1835	G St S	G St E	Waggoman Dr S	Residential	ACP	8553.6	316.8	36	84

Network Condition Listing

SectionID	Route	Route Ahead	Route Back	Functional Classification	Pavement Type	Section Area (ft ²)	Section length (ft)	PCI	RCI
RD-2833	Galbraith Ave N	Florence St N	Elm St N	Residential	ACP	7128	264	82	-1
RD-2900	Galbraith Ave N	Elm St N	W Water St N	Residential	ACP	15681.6	580.8	62	45
RD-2944	Galbraith Ave N	W Water St N	W Main St N	Residential	ACP	8553.6	316.8	96	49
RD-2981	Galbraith Ave N	W Main St N	Lee St N	Residential	ACP	9979.2	369.6	99	73
RD-3009	Galbraith Ave N	Lee St N	Jackson Rd N	Residential	ACP	8553.6	316.8	82	77
RD-3079	Galbraith Ave N	Jackson Rd N	Culberson Ave N	Residential	ACP	35640	1320	97	61
RD-2259	Garden St N	North St N	Tivy St N	Residential	ACP	21384	792	60	83
RD-2751	George Ct N	George St N		Residential	ACP	5702.4	211.2	29	-1
RD-2750	George St N	Miller St N	George Ct N	Residential	ACP	10454.4	316.8	18	68
RD-2767	George St N	George Ct N		Residential	ACP	5227.2	158.4	60	-1
RD-2139	Gilmer St N	Jefferson St N	North St N	Residential	ACP	12830.4	475.2	32	58
RD-2168	Gilmer St N	North St N	1st St N	Residential	ACP	12830.4	475.2	25	38
RD-2198	Gilmer St N	1st St N	2nd St N	Residential	ACP	12830.4	475.2	28	40
RD-2240	Gilmer St N	2nd St N	3rd St N	Residential	ACP	12830.4	475.2	64	65
RD-2297	Gilmer St N	3rd St N	4th St N	Residential	ACP	12830.4	475.2	49	49
RD-1630	Glen Oaks Dr E	Highridge Dr E		Residential	ACP	7128	264	61	-1
RD-3710	Glen Rd N	East Ln N	Methodist Encampment Rd N & Jackson Rd N	Collector	ACP	32788.8	1214.4	71	73
RD-3731	Glen Rd N	West Ln N	East Ln N	Collector	ACP	5702.4	211.2	58	55
RD-3768	Glen Rd N	Valley Dr N	West Ln N	Collector	ACP	7128	264	63	60
RD-3857	Glen Rd N	Coronado Dr N	Valley Dr N	Collector	ACP	19536	528	38	60
RD-3926	Glen Rd N	Coronado Dr N	Forest Ridge Dr N	Residential	ACP	15628.8	422.4	77	83
RD-4000	Glen Rd N	Forest Ridge Dr N	Timber Ridge Dr N	Residential	ACP	15628.8	422.4	99	78
RD-4034	Glen Rd N	Timber Ridge Dr N	Glen View Dr N	Residential	ACP	9768	264	83	48
RD-4056	Glen View Dr N	Foothills Dr N	Glen Rd N	Residential	ACP	11721.6	316.8	39	-1
RD-4089	Glen View Dr N	Mountain Laurel Vw N	Foothills Dr N	Residential	ACP	8553.6	316.8	69	-1
RD-4104	Glen View Dr N		Mountain Laurel Vw N	Residential	ACP	4276.8	158.4	78	-1
RD-6027	Glenn Ct	McGinnis Ct	Cul-de-Sac	Residential	ACP	7476	311.5	100	-1
RD-2961	Gloucester Ct N	Gloucester Pt N		Residential	ACP	7128	264	66	-1
RD-2960	Gloucester Pt N	Yorktown Blvd N	Gloucester Ct N	Residential	ACP	7128	264	98	65
RD-3004	Gloucester Pt N	Gloucester Ct N	Degrasse Dr N	Residential	ACP	12830.4	475.2	84	61
RD-1522	Goss St N	Flanders Dr N	Legion Dr N	Residential	ACP	25660.8	950.4	49	72
RD-1548	Goss St N	Legion Dr N	Mesquite St N	Residential	ACP	13675.2	369.6	98	74
RD-1593	Goss St N	Mesquite St N		Residential	ACP	8976	528	96	76
RD-2902	Grace Ln N	Lois St N		Residential	ACP	9979.2	369.6	29	72
RD-2051	Granada Pl S	Hill Country Dr S		Residential	JCP	12249.6	422.4	42	-1

Network Condition Listing

SectionID	Route	Route Ahead	Route Back	Functional Classification	Pavement Type	Section Area (ft ²)	Section length (ft)	PCI	RCI
RD-1211	Green Tree Ln E	Castle Pines Dr E		Residential	ACP	5860.8	158.4	50	-1
RD-1248	Green Tree Ln E	Riverhill Blvd E	Castle Pines Dr E	Residential	ACP	19536	528	36	71
RD-1190	Greenbriar Cir E	Riverhill Blvd E		Residential	ACP	12830.4	475.2	78	49
RD-2444	Guadalupe St S 1	Hugo St S	Lowry St S	Collector	ACP	19008	633.6	90	81
RD-2456	Guadalupe St S 1	Hackberry Dr S	Hugo St S	Collector	ACP	7920	264	86	73
RD-2458	Guadalupe St S 1	W Shady Dr S	Hackberry Dr S	Collector	ACP	20908.8	633.6	87	88
RD-2459	Guadalupe St S 1	S Lewis Ave S	W Shady Dr S	Collector	ACP	7920	264	84	89
RD-2460	Guadalupe St S 1	S Center St S	S Lewis Ave S	Collector	ACP	18480	528	87	84
RD-2488	Guadalupe St S 1	Woodlawn Ave S	S Center St S	Collector	ACP	23760	792	96	80
RD-2662	Guadalupe St S 1	Plaza Dr S	Woodlawn Ave S	Collector	ACP	66422.4	1795.2	83	79
RD-2855	Guadalupe St S 2		Plaza Dr S	Collector	ACP	64468.8	1742.4	33	69
RD-1841	H St E		Water St E	Residential	ACP	7128	264	95	-1
RD-2472	Hackberry Dr S	Guadalupe St S	E Shady Dr S	Residential	ACP	4276.8	158.4	66	-1
RD-2548	Hamilton St S	Lowry St S	Hugo St S	Residential	ACP	13939.2	580.8	23	42
RD-3446	Hancock Dr N	Temple Dr N		Residential	ACP	17107.2	633.6	74	70
RD-2941	Harper St N		Patton Ave N	Residential	ACP	9240	369.6	58	71
RD-2978	Harper St N	Patton Ave N	Pershing Ave N	Residential	ACP	9979.2	369.6	70	62
RD-3025	Harper St N	Pershing Ave N	Culberson Ave N	Residential	ACP	11880	475.2	74	61
RD-2450	Hays St N	Hays St S	Jefferson St N	Residential	ACP	17582.4	475.2	30	70
RD-2476	Hays St N	Jefferson St N	Schreiner St N	Residential	ACP	13675.2	369.6	43	80
RD-2517	Hays St N	Schreiner St N	McFarland St N	Residential	ACP	13675.2	369.6	45	39
RD-2561	Hays St N	McFarland St N	Barnett St N	Residential	ACP	9979.2	369.6	100	72
RD-2605	Hays St N	Barnett St N	E Davis St N	Residential	ACP	9979.2	369.6	100	71
RD-2615	Hays St N	E Davis St N	Scott St N	Residential	ACP	2851.2	105.6	67	66
RD-2637	Hays St N	Scott St N	Pearl St N	Residential	ACP	5702.4	211.2	67	80
RD-2651	Hays St N	Pearl St N	Charles St N	Residential	ACP	2851.2	105.6	65	75
RD-2682	Hays St N	Charles St N	Miller St N	Residential	ACP	4276.8	158.4	89	54
RD-2407	Hays St S	Water St S	Hays St N	Residential	ACP	17740.8	369.6	38	-1
RD-2400	Herzog St S	Loop 13 S	Loop 13 S	Residential	ACP	1425.6	52.8	98	-1
RD-2423	Herzog St S	Water St S	Loop 13 S	Residential	ACP	8553.6	316.8	92	-1
RD-2429	Herzog St S	Loop 13 S		Residential	ACP	7128	264	91	-1
RD-2123	Hiawatha Dr N	Smokey Mountain Dr N		Residential	ACP	15681.6	580.8	37	55
RD-1200	Hickory Hills Ln E	Riverhill Blvd E		Residential	ACP	4276.8	158.4	36	-1
RD-1285	Highlands Dr E	Spring Mill Dr E	Larry Lee Dr E	Residential	ACP	11404.8	422.4	87	67
RD-1340	Highlands Dr E	Larry Lee Dr E	Riverhill Blvd E	Residential	ACP	45619.2	1689.6	95	72
RD-1617	Highpointe Ct E		Highridge Dr E	Residential	ACP	7814.4	211.2	79	-1

Network Condition Listing

SectionID	Route	Route Ahead	Route Back	Functional Classification	Pavement Type	Section Area (ft ²)	Section length (ft)	PCI	RCI
RD-5564	Highpointe Ct E		Fairway Dr E	Residential	ACP	2323.2	105.6	83	-1
RD-5565	Highpointe Ct E	Fairway Dr E		Residential	ACP	2851.2	105.6	83	-1
RD-1618	Highridge Dr E	Highpointe Ct E	Deerwood Dr E	Residential	ACP	7128	264	94	76
RD-1631	Highridge Dr E	Glen Oaks Dr E	Highpointe Ct E	Residential	ACP	14256	528	83	71
RD-1647	Highridge Dr E	Deerwood Dr E		Residential	ACP	13939.2	580.8	81	82
RD-1666	Highridge Dr E	Overlook Dr E	Glen Oaks Dr E	Residential	ACP	15681.6	580.8	83	73
RD-1728	Highridge Dr E		Overlook Dr E	Residential	ACP	2851.2	105.6	85	-1
RD-2052	Hill Country Dr		Granada Pl S	Collector	ACP	30201.6	1161.6	67	66
RD-2089	Hill Country Dr	Granada Pl S	Cully Dr S	Collector	ACP	12355.2	475.2	94	84
RD-2180	Hill Country Dr	Cully Dr S	Wesley Dr S	Collector	ACP	42979.2	1161.6	95	78
RD-2205	Hill Country Dr	Wesley Dr S		Collector	ACP	11721.6	316.8	70	-1
RD-2514	Hillcrest Ave N	Myrta St N	Wheless Ave N	Residential	ACP	11404.8	422.4	81	72
RD-2555	Hillcrest Ave N	Wheless Ave N	Moore St N	Residential	ACP	11404.8	422.4	83	49
RD-2586	Hillcrest Ave N	Moore St N		Residential	ACP	4752	264	62	-1
RD-4069	Hillside Dr N	East Ln N	East Ln N	Residential	ACP	31363.2	1161.6	27	54
RD-3881	Hilltop Rd N		Village Dr N	Residential	ACP	53433.6	2428.8	65	76
RD-2748	Holdsworth Dr N		Remschel St N & Stadium Dr N	Minor Arterial	ACP	18532.8	686.4	91	75
RD-2926	Holdsworth Dr N	Remschel St N & Stadium Dr N		Minor Arterial	ACP	34214.4	1267.2	95	89
RD-2964	Holdsworth Dr N	Paschal Ave N	Norfolk Ln N	Minor Arterial	ACP	10454.4	475.2	98	95
RD-3508	Holdsworth Dr N	Norfolk Ln N		Minor Arterial	ACP	178200	6600	86	92
RD-5777	Holdsworth Dr N		Paschal Ave N	Minor Arterial	ACP	17107.2	633.6	87	89
RD-6041	Home Run Dr N	Cailloux Blvd N	End of route	Residential	ACP	1481.08	121.4	100	78
RD-3338	Homestead Dr W	Lime Creek Rd W	Rabbit Run W	Residential	ACP	2851.2	105.6	88	-1
RD-3366	Homestead Dr W	Rabbit Run W	Rabbit Run W	Residential	ACP	19958.4	739.2	91	58
RD-3465	Homestead Dr W	Rabbit Run W	Sika Dr W	Residential	ACP	17107.2	633.6	76	72
RD-3506	Homestead Dr W	Sika Dr W		Residential	ACP	5702.4	211.2	75	-1
RD-2493	Hugo St S	Palmer St S	Guadalupe St S	Residential	ACP	15681.6	580.8	29	54
RD-2519	Hugo St S	Starkey St S	Palmer St S	Residential	ACP	7128	264	25	58
RD-2547	Hugo St S	Hamilton St S	Starkey St S	Residential	ACP	7128	264	21	61
RD-2592	Hugo St S	W Water St S	Hamilton St S	Residential	ACP	15206.4	475.2	20	62
RD-3259	Hummingbird Ln N	Lois St N	Virginia Dr N	Residential	ACP	16051.2	844.8	69	70
RD-3326	Hummingbird Ln N	Virginia Dr N	Jack Dr N	Residential	ACP	15048	792	57	61
RD-3398	Hummingbird Ln N	Jack Dr N	Jackson Rd N	Residential	ACP	10032	528	82	79
RD-1466	Hunt St N	Clara St N		Residential	ACP	5702.4	211.2	71	50
RD-1485	Hunt St N	Mike Ave N	Clara St N	Residential	ACP	14256	528	80	85

Network Condition Listing

SectionID	Route	Route Ahead	Route Back	Functional Classification	Pavement Type	Section Area (ft ²)	Section length (ft)	PCI	RCI
RD-1534	Hunt St N	Meeker Rd N	Mike Ave N	Residential	ACP	10560	528	90	81
RD-2041	Indian Trl N	Deer Trl N		Residential	ACP	11404.8	422.4	38	69
RD-951	Indian Wells Dr E	Comanche Trace Dr E	Comanche Trace Dr E	Residential	ACP	47044.8	1742.4	84	86
RD-1695	Ivy Ln N	Jasper Ln N	Laurel Heights Blvd N	Residential	ACP	8553.6	316.8	48	25
RD-1750	Ivy Ln N	Jasper Ln N	Jasper Ln N	Residential	ACP	28512	1056	61	78
RD-3327	Jack Dr N	Bobwhite Dr N	Hummingbird Ln N	Residential	ACP	36009.6	1636.8	66	72
RD-2871	Jackson Rd N	W Main St N	W Water St N	Collector	ACP	11404.8	422.4	91	63
RD-2912	Jackson Rd N	Lee St N	W Main St N	Collector	ACP	8553.6	316.8	96	72
RD-3010	Jackson Rd N	Galbraith Ave N		Collector	ACP	16632	475.2	81	81
RD-3050	Jackson Rd N	Bluebell Rd N	Galbraith Ave N	Collector	ACP	14784	422.4	98	82
RD-3068	Jackson Rd N	Fairview Dr N	Bluebell Rd N	Collector	ACP	5544	158.4	96	82
RD-3087	Jackson Rd N	Cypress Dr N	Fairview Dr N	Collector	ACP	7392	211.2	94	79
RD-3100	Jackson Rd N	Woodcrest Dr N	Cypress Dr N	Collector	ACP	7392	211.2	100	83
RD-3193	Jackson Rd N		Woodcrest Dr N	Collector	ACP	40656	1161.6	70	85
RD-3219	Jackson Rd N	Bobwhite Dr N		Collector	ACP	12936	369.6	66	77
RD-3237	Jackson Rd N	Cardinal Dr N	Bobwhite Dr N	Collector	ACP	5544	158.4	44	71
RD-3278	Jackson Rd N	Mockingbird Ln N	Cardinal Dr N	Collector	ACP	18480	528	59	78
RD-3359	Jackson Rd N	Clairmont Dr N	Mockingbird Ln N	Collector	ACP	27720	792	68	83
RD-3399	Jackson Rd N	Hummingbird Ln N	Clairmont Dr N	Collector	ACP	9240	264	70	82
RD-3461	Jackson Rd N	Methodist Encampment Rd N & Glen Rd N	Hummingbird Ln N	Collector	ACP	20328	580.8	55	80
RD-5778	Jackson Rd N		Lee St N	Collector	ACP	12936	369.6	93	72
RD-2909	James Rd S		S Knapp Rd S	Residential	ACP	24235.2	1425.6	46	61
RD-1694	Jasper Ln N	Ivy Ln N	Singing Wind Dr N	Residential	ACP	4276.8	158.4	71	-1
RD-1751	Jasper Ln N	Ivy Ln N		Residential	ACP	22809.6	844.8	64	78
RD-1764	Jasper Ln N	Sendero Ridge Dr N	Ivy Ln N	Residential	ACP	7128	264	53	71
RD-5779	Jasper Ln N		Ivy Ln N	Residential	ACP	4276.8	158.4	63	61
RD-5780	Jasper Ln N			Residential	ACP	1425.6	52.8	70	45
RD-1960	Jefferson St N	Travis St N	Westminster St N	Residential	ACP	19958.4	739.2	32	46
RD-1993	Jefferson St N	Everett St N	Travis St N	Residential	ACP	15628.8	422.4	26	76
RD-2062	Jefferson St N	Ross St N	Lytle St N	Residential	ACP	23760	475.2	63	52
RD-2102	Jefferson St N	Gilmer St N	Ross St N	Residential	ACP	23760	475.2	74	43
RD-2118	Jefferson St N	Aransas St N	Gilmer St N	Residential	ACP	3168	158.4	79	11
RD-2129	Jefferson St N	Aransas St N	Aransas St N	Residential	ACP	2112	105.6	75	-1
RD-2138	Jefferson St N	A St N	Aransas St N	Residential	ACP	4224	211.2	89	72
RD-2165	Jefferson St N	Tivy St N	A St N	Residential	ACP	9504	475.2	90	78

Network Condition Listing

SectionID	Route	Route Ahead	Route Back	Functional Classification	Pavement Type	Section Area (ft ²)	Section length (ft)	PCI	RCI
RD-2186	Jefferson St N		Tivy St N	Residential	ACP	17740.8	316.8	85	74
RD-2254	Jefferson St N	Washington St N		Residential	ACP	38438.4	686.4	98	71
RD-2310	Jefferson St N	Earl Garrett St N	Washington St N	Residential	ACP	26611.2	475.2	97	54
RD-2348	Jefferson St N		Earl Garrett St N	Residential	ACP	28512	475.2	73	64
RD-2375	Jefferson St N	Clay St N		Residential	ACP	28512	475.2	81	58
RD-2410	Jefferson St N	Quinlan St N	Clay St N	Residential	ACP	28512	475.2	89	58
RD-2451	Jefferson St N	Hays St N	Quinlan St N	Residential	ACP	28512	475.2	77	64
RD-2487	Jefferson St N	Rodriquez St N	Hays St N	Residential	ACP	28512	475.2	40	51
RD-2537	Jefferson St N	Francisco Lemos	Rodriquez St N	Residential	ACP	28512	475.2	71	71
RD-2571	Jefferson St N	Paschal Ave N	Francisco Lemos	Residential	ACP	19008	316.8	57	-1
RD-2019	Jefferson St N	Lytle St N		Residential	MIS	7920	158.4	-1	-1
RD-1453	Jennings Blvd N	Flanders Dr N	Patriot Dr N	Residential	ACP	7128	264	80	72
RD-1499	Jennings Blvd N	Patriot Dr N	Legion Dr N	Residential	ACP	22809.6	844.8	66	74
RD-2601	Josephine St S	S Lewis Ave S	Woodlawn Ave S	Residential	ACP	28512	1056	42	85
RD-1344	Kenwood Cir E	Englewood Dr E		Residential	ACP	7128	264	64	-1
RD-3836	Kimberly Dr W			Residential	ACP	22070.4	1003.2	50	-1
RD-808	Kite Ct E	Kite Dr E		Residential	ACP	9979.2	369.6	94	-1
RD-5692	Kite Dr E	Comanche Trace Dr E		Residential	ACP	1425.6	52.8	93	-1
RD-5693	Kite Dr E			Residential	ACP	2851.2	105.6	100	-1
RD-5694	Kite Dr E			Residential	ACP	2851.2	105.6	82	-1
RD-5695	Kite Dr E			Residential	ACP	8553.6	316.8	100	74
RD-5696	Kite Dr E			Residential	ACP	1288.32	105.6	99	10
RD-5697	Kite Dr E			Residential	ACP	1246.08	105.6	100	32
RD-801	Kite Dr E		Kite Ct E	Residential	ACP	12830.4	475.2	99	73
RD-812	Kite Dr E	Kite Ct E		Residential	ACP	5702.4	211.2	97	80
RD-2012	La Casa Dr E		Park Ln E & Louise Hays Park Rd S	Collector	ACP	29620.8	897.6	35	70
RD-919	La Cumbre Cir E	La Cumbre Dr E		Residential	ACP	5702.4	211.2	86	-1
RD-5667	La Cumbre Dr E			Residential	ACP	17107.2	633.6	91	74
RD-5668	La Cumbre Dr E	La Cumbre Cir E		Residential	ACP	2851.2	105.6	97	62
RD-5669	La Cumbre Dr E			Residential	ACP	1425.6	52.8	93	-1
RD-5670	La Cumbre Dr E			Residential	ACP	15681.6	580.8	99	80
RD-5671	La Cumbre Dr E			Residential	ACP	14256	528	98	83
RD-5672	La Cumbre Dr E			Residential	ACP	1425.6	52.8	100	-1
RD-5673	La Cumbre Dr E			Residential	ACP	15681.6	580.8	100	82
RD-5674	La Cumbre Dr E			Residential	ACP	15681.6	580.8	99	68

Network Condition Listing

SectionID	Route	Route Ahead	Route Back	Functional Classification	Pavement Type	Section Area (ft ²)	Section length (ft)	PCI	RCI
RD-5675	La Cumbre Dr E			Residential	ACP	1425.6	52.8	100	-1
RD-5676	La Cumbre Dr E			Residential	ACP	9979.2	369.6	92	83
RD-5677	La Cumbre Dr E			Residential	ACP	9979.2	369.6	100	84
RD-5678	La Cumbre Dr E			Residential	ACP	4276.8	158.4	100	84
RD-5679	La Cumbre Dr E			Residential	ACP	4276.8	158.4	100	83
RD-913	La Cumbre Dr E	Trail Head Dr E	La Cumbre Cir E	Residential	ACP	29937.6	1108.8	95	83
RD-3001	Lake Dr N		N Lewis Ave N	Residential	ACP	9979.2	369.6	30	31
RD-3019	Lake Dr N	N Lewis Ave N	Barry Dr N	Residential	ACP	5702.4	211.2	83	62
RD-3071	Lake Dr N	Barry Dr N	Pershing Ave N	Residential	ACP	14256	528	67	68
RD-3114	Lake Dr N	Pershing Ave N	Culberson Ave N	Residential	ACP	12830.4	475.2	99	70
RD-3182	Lake Dr N	Culberson Ave N	Bluebell Rd N	Residential	ACP	22809.6	844.8	29	49
RD-3238	Lake Dr N	Bluebell Rd N	Crescent Dr N	Residential	ACP	15681.6	580.8	31	63
RD-3281	Lake Dr N	Crescent Dr N	Crescent Dr N	Residential	ACP	12830.4	475.2	67	82
RD-3305	Lake Dr N	Crescent Dr N	Temple Dr N	Residential	ACP	8553.6	316.8	40	79
RD-3364	Lake Dr N	Temple Dr N		Residential	ACP	21384	792	74	53
RD-1348	Lakewood Dr E	Spring Mill Dr E	Spring Mill Dr E	Residential	ACP	79833.6	2956.8	84	76
RD-2355	Lamar St N	Barnett St N	Bulwer Ave N	Residential	ACP	11404.8	422.4	86	33
RD-2391	Lamar St N	Bulwer Ave N		Residential	ACP	14256	528	100	-1
RD-1114	Lammers St E	Mack Holliman Dr E		Residential	ACP	4435.2	158.4	4	-1
RD-1122	Lammers St E	Oak Valley Dr E	Mack Holliman Dr E	Residential	ACP	8870.4	316.8	19	66
RD-1131	Lammers St E	Oak Hollow Dr E	Oak Valley Dr E	Residential	ACP	7128	264	49	80
RD-1135	Lammers St E		Oak Hollow Dr E	Residential	ACP	4276.8	158.4	61	-1
RD-1774	Landfill Rd N			Residential	ACP	61934.4	3643.2	86	81
RD-2979	Lane Dr N	Marion Dr N	Fawn Dr N	Residential	ACP	11404.8	422.4	95	47
RD-1838	Lang Dr N	Westminster St N		Residential	ACP	4276.8	158.4	29	-1
RD-1855	Lang Dr N	Rawson St N	Westminster St N	Residential	ACP	9979.2	369.6	23	70
RD-3349	Lantern Pkwy N			Residential	ACP	4276.8	158.4	93	-1
RD-1300	Larry Lee Dr E	Highlands Dr E		Residential	ACP	8553.6	316.8	83	-1
RD-3055	Laura Belle Dr N		Leslie Dr N	Residential	ACP	18532.8	686.4	65	82
RD-5781	Laurel Heights Blvd N	Ivy Ln N		Residential	ACP	2851.2	105.6	48	-1
RD-1725	Laurel Heights Blvd N			Residential	GRV	5702.4	211.2	-1	-1
RD-1426	Laurel St N		Nichols St N	Residential	ACP	14256	528	63	76
RD-1433	Laurel St N	Nichols St N		Residential	ACP	11404.8	422.4	64	44
RD-3992	Laurelwood Dr N	Foothills Dr N	Mountain Laurel Vw N	Residential	ACP	8553.6	316.8	21	-1
RD-4013	Laurelwood Dr N	Mountain Laurel Vw N		Residential	ACP	2851.2	105.6	20	-1
RD-2635	Lawson St N	Monterey St N		Residential	ACP	2640	105.6	100	-1

Network Condition Listing

SectionID	Route	Route Ahead	Route Back	Functional Classification	Pavement Type	Section Area (ft ²)	Section length (ft)	PCI	RCI
RD-2663	Lawson St N	W Schreiner St N	Monterey St N	Residential	ACP	6600	264	92	-1
RD-3788	Lazy Ln N	Panorama Dr N	Tanglewood Ln N	Residential	ACP	15259.2	897.6	86	61
RD-2982	Lee St N	Jackson Rd N	Galbraith Ave N	Residential	ACP	15681.6	580.8	77	66
RD-3034	Lee St N	Galbraith Ave N	Fairview Dr N	Residential	ACP	15681.6	580.8	15	46
RD-1314	Legion Crossing Rd E	Old Riverside Rd E		Residential	ACP	20644.8	1214.4	88	82
RD-1468	Legion Dr N			Collector	ACP	28512	1056	90	81
RD-1500	Legion Dr N	Jennings Blvd N		Collector	ACP	19536	528	73	82
RD-1523	Legion Dr N	Goss St N	Jennings Blvd N	Collector	ACP	11721.6	316.8	84	83
RD-1557	Legion Dr N	Beech St N	Goss St N	Collector	ACP	17582.4	475.2	83	82
RD-1590	Legion Dr N	Agarita St N	Beech St N	Collector	ACP	15628.8	422.4	83	83
RD-1627	Legion Dr N	Meeker Rd N	Agarita St N	Collector	ACP	19536	528	80	77
RD-1681	Legion Dr N	Meadowview Ln N & E Main St N	Meeker Rd N	Collector	ACP	29937.6	1108.8	73	72
RD-2007	Lehmann Dr S			Collector	ACP	40128	1056	66	74
RD-2976	Leland St N	N Lewis Ave N	Patton Ave N	Residential	ACP	11404.8	422.4	22	81
RD-3008	Leland St N	Patton Ave N	Pershing Ave N	Residential	ACP	9979.2	369.6	56	65
RD-3060	Leland St N	Pershing Ave N	Culberson Ave N	Residential	ACP	12830.4	475.2	39	26
RD-3139	Leland St N	Culberson Ave N	Bluebell Rd N	Residential	ACP	24235.2	897.6	57	53
RD-3038	Leslie Dr N	Lloyd Dr N	Laura Belle Dr N	Residential	ACP	8712	264	99	69
RD-3173	Leslie Dr N		Lloyd Dr N	Residential	ACP	40075.2	1214.4	89	71
RD-3227	Leslie Dr N		Brian Dr N	Collector	ACP	18532.8	686.4	42	64
RD-3253	Leslie Dr N	Brian Dr N	Thurman St N	Collector	ACP	5016	264	88	81
RD-3287	Leslie Dr N	Thurman St N	Easy St N	Collector	ACP	7022.4	369.6	77	82
RD-3314	Leslie Dr N	Easy St N	Lowrance St N	Collector	ACP	4012.8	211.2	73	80
RD-3443	Leslie Dr N	Lowrance St N	Morrow St N	Collector	ACP	16051.2	844.8	37	76
RD-3467	Leslie Dr N	Morrow St N	Crider St N	Collector	ACP	5132.16	158.4	88	67
RD-3503	Leslie Dr N		Crider St N	Residential	ACP	8205.12	369.6	72	73
RD-4576	Lessie Ln N	Avery Rd N		Residential	ACP	3801.6	211.2	63	76
RD-3356	Lexington Ave N	Yorktown Blvd N		Residential	ACP	9240	369.6	100	88
RD-3337	Lime Creek Rd W		Homestead Dr W	Residential	ACP	14256	528	85	59
RD-3380	Lime Creek Rd W	Homestead Dr W	Fallow Dr W	Residential	ACP	7128	264	80	64
RD-3430	Lime Creek Rd W	Fallow Dr W	Caribou Ln W	Residential	ACP	7128	264	74	64
RD-3471	Lime Creek Rd W	Caribou Ln W		Residential	ACP	7128	264	68	61
RD-2726	Lincoln Ave N	W Main St N	W Jefferson St N	Residential	ACP	8553.6	316.8	18	17
RD-2749	Lincoln Ave N	W Jefferson St N	Cottage St N	Residential	ACP	5702.4	211.2	17	56
RD-2433	Linda Joy St N	Ford St N	Lucky Ridge Cir N	Residential	ACP	8553.6	316.8	65	62

Network Condition Listing

SectionID	Route	Route Ahead	Route Back	Functional Classification	Pavement Type	Section Area (ft ²)	Section length (ft)	PCI	RCI
RD-2524	Linda Joy St N	Lucky Ridge Cir N		Residential	ACP	21384	792	83	75
RD-2112	Live Oak St E	Tivy St E	A St E	Residential	ACP	12830.4	475.2	95	84
RD-3081	Lloyd Dr N		Leslie Dr N	Residential	ACP	12830.4	475.2	56	71
RD-1636	Locust St N	Agarita St N	Beech St N	Residential	ACP	12830.4	475.2	85	57
RD-1659	Locust St N	Meeker Rd N	Agarita St N	Residential	ACP	14256	528	88	64
RD-2724	Lois St N 1	Lois St S	Woodlawn Ave N	Residential	ACP	9979.2	369.6	77	62
RD-2838	Lois St N 1	Caruthers Ln N	Woodlawn Ave N	Collector	ACP	41342.4	1531.2	90	76
RD-2853	Lois St N 1	Grace Ln N	Caruthers Ln N	Collector	ACP	7128	264	94	78
RD-2869	Lois St N 1	Ox Dr N	Grace Ln N	Collector	ACP	2851.2	105.6	100	80
RD-2948	Lois St N 1		Ox Dr N	Collector	ACP	18532.8	686.4	98	78
RD-3015	Lois St N 1	Commerce St N		Collector	ACP	23443.2	633.6	73	74
RD-3049	Lois St N 2	Bobwhite Dr N	Commerce St N	Collector	ACP	11721.6	316.8	92	73
RD-3184	Lois St N 2	Hummingbird Ln N	Bobwhite Dr N	Collector	ACP	56654.4	1531.2	72	68
RD-3244	Lois St N 2	Manor Dr N	Hummingbird Ln N	Collector	ACP	21384	792	57	71
RD-3265	Lois St N 2	Methodist Encampment Rd N	Manor Dr N	Collector	ACP	7128	264	49	56
RD-3292	Lois St N 2	Crestwood Dr N	Methodist Encampment Rd N	Collector	ACP	14889.6	316.8	76	85
RD-3301	Lois St N 2	Crestwood Dr N	Crestwood Dr N	Collector	ACP	2481.6	52.8	88	78
RD-3329	Lois St N 2	Erin Dr N	Crestwood Dr N	Collector	ACP	14889.6	316.8	72	65
RD-3369	Lois St N 2	Stephanie Dr N	Erin Dr N	Collector	ACP	14889.6	316.8	58	68
RD-3415	Lois St N 2	Candice Dr N	Stephanie Dr N	Collector	ACP	14889.6	316.8	76	72
RD-3463	Lois St N 2		Candice Dr N	Collector	ACP	19852.8	422.4	100	73
RD-3550	Lois St N 2	Oak Hill Dr N		Collector	ACP	27297.6	580.8	99	89
RD-3601	Lois St N 2		Oak Hill Dr N	Collector	ACP	17740.8	369.6	80	60
RD-3604	Lois St N 2			Collector	ACP	55756.8	1161.6	90	74
RD-5409	Lois St N 2			Collector	ACP	2534.4	52.8	97	66
RD-2649	Lois St S	S Lewis Ave S	S Center Ave	Residential	ACP	12830.4	475.2	100	89
RD-2678	Lois St S	S Center Ave	Lois St N	Residential	ACP	5068.8	211.2	97	-1
RD-2399	Loop 13 S	Herzog St S	Herzog St S	Residential	ACP	17740.8	739.2	15	-1
RD-3255	Los Cedros Loop N			Residential	ACP	37065.6	1372.8	82	79
RD-3257	Los Cedros Loop N			Residential	ACP	4276.8	158.4	86	-1
RD-2075	Louise Hays Park Rd S	La Casa Dr E & Park Ln E		Residential	ACP	9873.6	580.8	97	74
RD-2083	Louise Hays Park Rd S			Residential	ACP	2692.8	158.4	100	-1
RD-2086	Louise Hays Park Rd S			Residential	ACP	22809.6	950.4	99	72
RD-2120	Louise Hays Park Rd S			Residential	ACP	5385.6	316.8	99	60
RD-2124	Louise Hays Park Rd S			Residential	ACP	10137.6	422.4	97	83

Network Condition Listing

SectionID	Route	Route Ahead	Route Back	Functional Classification	Pavement Type	Section Area (ft ²)	Section length (ft)	PCI	RCI
RD-2175	Louise Hays Park Rd S			Residential	ACP	5280	211.2	96	32
RD-2223	Louise Hays Park Rd S			Residential	ACP	15840	633.6	97	88
RD-2227	Louise Hays Park Rd S			Residential	ACP	3960	158.4	72	-1
RD-2285	Louise Hays Park Rd S			Residential	ACP	11880	475.2	99	71
RD-5447	Louise Hays Park Rd S			Residential	ACP	8870.4	369.6	98	-1
RD-5449	Louise Hays Park Rd S			Residential	ACP	1795.2	105.6	99	83
RD-5451	Louise Hays Park Rd S			Residential	ACP	6336	264	98	70
RD-5589	Louise Hays Park Rd S			Residential	ACP	5280	211.2	98	-1
RD-5590	Louise Hays Park Rd S			Residential	ACP	2640	105.6	81	-1
RD-5591	Louise Hays Park Rd S		Cully Dr S	Residential	ACP	2640	105.6	75	-1
RD-5592	Louise Hays Park Rd S	Cully Dr S		Residential	ACP	2640	105.6	84	-1
RD-5593	Louise Hays Park Rd S			Residential	ACP	1320	52.8	84	-1
RD-3282	Lowrance St N		Mathison St N	Residential	ACP	5385.6	316.8	57	37
RD-3313	Lowrance St N	Mathison St N	Leslie Dr N	Residential	ACP	8078.4	475.2	66	78
RD-2440	Lowry St S	Guadalupe St S	Palmer St S	Collector	ACP	9504	316.8	96	81
RD-2463	Lowry St S	Palmer St S	Starkey St S	Collector	ACP	7920	264	87	78
RD-2481	Lowry St S	Starkey St S	Hamilton St S	Collector	ACP	7920	264	67	71
RD-2530	Lowry St S	Hamilton St S	W Water St S	Collector	ACP	12672	422.4	96	80
RD-2609	Lucille St S	S Lewis Ave S	S Center Ave	Residential	ACP	12830.4	475.2	43	71
RD-2684	Lucille St S	S Center Ave	Woodlawn Ave S	Residential	ACP	15681.6	580.8	38	83
RD-2704	Lucille St S	Woodlawn Ave S		Residential	ACP	4276.8	158.4	92	-1
RD-2452	Lucky Ridge Cir N	Linda Joy St N		Residential	ACP	8553.6	316.8	50	-1
RD-2018	Lytle St N	E Main St N	Jefferson St N	Collector	ACP	12830.4	475.2	39	48
RD-2067	Lytle St N	Jefferson St N	North St N	Collector	ACP	12830.4	475.2	77	84
RD-2105	Lytle St N	North St N	1st St N	Collector	ACP	12830.4	475.2	57	68
RD-2147	Lytle St N	1st St N	2nd St N	Collector	ACP	11404.8	422.4	81	78
RD-2173	Lytle St N	2nd St N	3rd St N	Collector	ACP	11404.8	422.4	83	63
RD-2203	Lytle St N	3rd St N	4th St N	Collector	ACP	12830.4	475.2	83	75
RD-2244	Lytle St N	4th St N	5th St N	Collector	ACP	12830.4	475.2	78	50
RD-2270	Lytle St N	5th St N	Donna Kay Dr N	Collector	ACP	5702.4	211.2	75	30
RD-2289	Lytle St N	Donna Kay Dr N	Donna Kay Dr N	Collector	ACP	4276.8	158.4	100	66
RD-2322	Lytle St N	Donna Kay Dr N	Nancy Beth Dr N	Collector	ACP	8553.6	316.8	86	77
RD-2341	Lytle St N	Nancy Beth Dr N	Barbara Ann St N	Collector	ACP	8553.6	316.8	74	69
RD-2359	Lytle St N	Barbara Ann St N	Carol Ann Dr N	Collector	ACP	27086.4	1003.2	75	70
RD-5443	Lytle St N	2nd St N	2nd St N	Collector	ACP	1425.6	52.8	92	73
RD-5721	Lytle St N	Carol Ann Dr N		Collector	ACP	9979.2	369.6	79	-1

Network Condition Listing

SectionID	Route	Route Ahead	Route Back	Functional Classification	Pavement Type	Section Area (ft ²)	Section length (ft)	PCI	RCI
RD-1144	Mack Holliman Dr E	Nugent Ave E	Lammers St E	Residential	ACP	43084.8	1267.2	63	51
RD-1198	Mack Holliman Dr E	Rit Jons Dr E	Nugent Ave E	Residential	ACP	39494.4	1161.6	74	58
RD-1263	Mack Holliman Dr E		Rit Jons Dr E	Residential	ACP	39494.4	1161.6	96	66
RD-3125	Mae Dr N	Stadium Dr N	Newton St N	Residential	ACP	17054.4	1003.2	67	73
RD-3211	Mae Dr N	Newton St N		Residential	ACP	15259.2	897.6	87	68
RD-2660	Malibu Dr N	Quinlan Creek Dr N		Residential	ACP	12830.4	475.2	97	65
RD-3434	Manor Dr N	Lois St N	Methodist Encampment Rd N	Residential	ACP	45619.2	1689.6	65	69
RD-1621	Maple St N	Agarita St N	Beech St N	Residential	ACP	8078.4	475.2	85	80
RD-1640	Maple St N	Meeker Rd N	Agarita St N	Residential	ACP	8976	528	87	73
RD-2980	Marion Dr N	Lane Dr N		Residential	ACP	15681.6	580.8	75	34
RD-3047	Marion Dr N	Stadium Dr N	Lane Dr N	Residential	ACP	9292.8	580.8	49	64
RD-2388	Mary Frances St N	Carol Ann Dr N		Residential	ACP	12830.4	475.2	100	80
RD-2402	Mary Frances St N	Ford St N	Carol Ann Dr N	Residential	ACP	9979.2	369.6	94	75
RD-3389	Mathison St N	Morrow St N	Lowrance St N	Residential	ACP	9504	792	89	75
RD-3455	Mathison St N		Morrow St N	Residential	ACP	11235.84	422.4	87	79
RD-3583	McAllen Dr N	Tanglewood Ln N	Methodist Encampment Rd N	Residential	ACP	25344	1056	86	71
RD-2469	McFarland St N	Quinlan St N	Clay St N	Residential	ACP	17582.4	475.2	18	48
RD-2518	McFarland St N	Hays St N	Quinlan St N	Residential	ACP	17582.4	475.2	36	46
RD-2567	McFarland St N	Rodriguez St N	Hays St N	Residential	ACP	17582.4	475.2	28	61
RD-2658	McFarland St N	Paschal Ave N	Rodriguez St N	Residential	ACP	29304	792	27	72
RD-2718	McFarland St N	Webster Ave N	Paschal Ave N	Residential	ACP	17107.2	475.2	34	67
RD-2769	McFarland St N	Swigert St N	Webster Ave N	Residential	ACP	12830.4	475.2	26	83
RD-6026	McGinnis Ct	Cul-de-Sac	Glenn Ct	Residential	ACP	7600.6	311.5	100	-1
RD-4038	Meadow Ridge Dr N	West Ln N	W Bluff Dr N	Residential	ACP	25660.8	950.4	65	80
RD-1583	Meadowview Ln N		Rio Monte Dr N	Collector	ACP	14256	528	45	78
RD-1598	Meadowview Ln N	Rio Monte Dr N	Burleson Blvd N	Collector	ACP	9768	264	50	79
RD-1680	Meadowview Ln N	Burleson Blvd N	E Main St N & Legion Dr N	Collector	ACP	54700.8	1478.4	47	76
RD-1692	Meadowview Ln N	E Main St N & Legion Dr N	Glenn McGinnis Dr N	Collector	ACP	4276.8	158.4	49	67
RD-1734	Meadowview Ln N	Glenn McGinnis Dr N	Amelia Ct N	Collector	ACP	15681.6	580.8	71	81
RD-1749	Meadowview Ln N	Amelia Ct N	Sendero Ridge Dr N & Singing Wind Dr N	Collector	ACP	12830.4	475.2	93	79
RD-1504	Meeker Rd N		Nichols St N	Residential	ACP	18532.8	686.4	99	83
RD-1533	Meeker Rd N	Nichols St N	Hunt St N	Residential	ACP	8553.6	316.8	97	83
RD-1604	Meeker Rd N	Hunt St N	Poplar St N	Residential	ACP	19008	950.4	76	80
RD-1626	Meeker Rd N	Poplar St N	Legion Dr N	Residential	ACP	7392	369.6	95	81

Network Condition Listing

SectionID	Route	Route Ahead	Route Back	Functional Classification	Pavement Type	Section Area (ft ²)	Section length (ft)	PCI	RCI
RD-1634	Meeker Rd N	Legion Dr N	Glenn McGinnis Dr N	Residential	ACP	2692.8	158.4	86	89
RD-1639	Meeker Rd N	Glenn McGinnis Dr N	Maple St N	Residential	ACP	2692.8	158.4	52	67
RD-1648	Meeker Rd N	Maple St N	Rankin Nix Dr N	Residential	ACP	1900.8	158.4	90	59
RD-1658	Meeker Rd N	Rankin Nix Dr N	Locust St N	Residential	ACP	2534.4	211.2	68	65
RD-2676	Mesa Del Sol Dr N	Vista Ridge Dr N		Residential	ACP	19958.4	739.2	57	76
RD-1780	Mesa Park Dr N	Bridle Path N	Bridle Path N	Residential	ACP	24235.2	897.6	84	71
RD-1549	Mesquite St N	Goss St N		Residential	ACP	7180.8	422.4	79	81
RD-3170	Methodist Encamp	Ridgemont Ln N		Collector	ACP	19905.6	686.4	83	83
RD-3220	Methodist Encamp	Cynthia Dr N	Ridgemont Ln N	Collector	ACP	21436.8	739.2	73	87
RD-3250	Methodist Encamp	Cynthia Dr N	Cynthia Dr N	Collector	ACP	11352	264	82	87
RD-3264	Methodist Encamp	Lois St N	Cynthia Dr N	Collector	ACP	11352	264	75	83
RD-3373	Methodist Encamp	Elmwood Dr N	Lois St N	Collector	ACP	29040	1161.6	93	90
RD-3433	Methodist Encamp	Manor Dr N	Elmwood Dr N	Collector	ACP	9715.2	422.4	95	86
RD-3449	Methodist Encamp	Crestwood Dr N	Manor Dr N	Collector	ACP	5860.8	158.4	87	68
RD-3460	Methodist Encamp	Jackson Rd N & Glen Rd N	Crestwood Dr N	Collector	ACP	15628.8	422.4	62	76
RD-5456	Methodist Encamp	Panorama Dr N	Alice St N	Collector	ACP	780.7	21.1	98	-1
RD-3582	Methodist Encampment Rd N	Glen Rd N & Jackson Rd N	McAllen Dr N	Residential	ACP	39072	1056	58	68
RD-3602	Methodist Encampment Rd N	McAllen Dr N		Residential	ACP	9768	264	82	64
RD-3638	Methodist Encampment Rd N		Alice St N	Residential	ACP	7814.4	211.2	80	53
RD-3670	Methodist Encampment Rd N	Panorama Dr N	Vesper Dr N	Residential	ACP	4752	158.4	72	-1
RD-1996	Michelle Dr N	Arrow Ln N	Bow Ln N	Residential	ACP	7128	264	19	14
RD-2003	Michelle Dr N	Tomahawk Trl N	Arrow Ln N	Residential	ACP	7128	264	25	52
RD-1484	Mike Ave N	Nichols St N	Hunt St N	Residential	ACP	5385.6	316.8	16	-1
RD-3787	Mill Run W		Blacksmith Ln W	Collector	ACP	25396.8	686.4	91	79
RD-3868	Mill Run W	Blacksmith Ln W	Cobbler Ln W	Collector	ACP	13675.2	369.6	69	83
RD-3945	Mill Run W	Cobbler Ln W	Peddler Ln W	Collector	ACP	13675.2	369.6	87	82
RD-4005	Mill Run W	Peddler Ln W		Collector	ACP	9768	264	46	79
RD-2719	Miller St N	George St N	Hays St N	Residential	ACP	8553.6	316.8	35	47
RD-2800	Miller St N	Paschal Ave N	George St N	Residential	ACP	24235.2	897.6	59	59
RD-2504	Milton St S	S Center St S	Rees St S	Residential	ACP	2851.2	105.6	100	59
RD-2560	Milton St S	Rees St S	Woodlawn Ave S	Residential	ACP	14256	528	79	78
RD-2628	Milton St S	Woodlawn Ave S		Residential	ACP	14256	528	90	75
RD-2643	Mimosa St N	W Main St N		Residential	ACP	9979.2	369.6	9	68
RD-3315	Mockingbird Ln N	Jackson Rd N	Tanager St N	Residential	ACP	9979.2	369.6	62	73

Network Condition Listing

SectionID	Route	Route Ahead	Route Back	Functional Classification	Pavement Type	Section Area (ft ²)	Section length (ft)	PCI	RCI
RD-3440	Mockingbird Ln N	Tanager St N	Oriole Dr N	Residential	ACP	24235.2	897.6	46	55
RD-3547	Mockingbird Ln N	Oriole Dr N	Whippoorwill Ln N	Residential	ACP	19958.4	739.2	65	79
RD-3567	Mockingbird Ln N	Whippoorwill Ln N	Warbler Dr N	Residential	ACP	8553.6	316.8	53	58
RD-2698	Monterey St N	Lawson St N		Residential	ACP	6336	422.4	99	-1
RD-2556	Moore St N	Hillcrest Ave N	Washington St N	Residential	ACP	11404.8	422.4	68	45
RD-2588	Moore St N	Denton St N	Hillcrest Ave N	Residential	ACP	6600	264	64	39
RD-2627	Moore St N		Denton St N	Residential	ACP	7128	264	52	57
RD-3020	Morningside Dr N	Woodcrest Dr N	Old Oaks Path N	Residential	ACP	11404.8	422.4	71	90
RD-3442	Morrow St N	Leslie Dr N	Mathison St N	Residential	ACP	11784.96	475.2	65	83
RD-3993	Mountain Laurel Vw N	Coronado Dr N	Laurelwood Dr N	Residential	ACP	5702.4	211.2	80	73
RD-4090	Mountain Laurel Vw N	Laurelwood Dr N	Glen View Dr N	Residential	ACP	25660.8	950.4	78	66
RD-4205	Mountain Laurel Vw N	Glen View Dr N	W Crest Dr N	Residential	ACP	32788.8	1214.4	82	71
RD-4114	Muleshoe Dr N	Town Creek Rd N		Residential	ACP	644.16	26.4	86	-1
RD-903	Mulligan Way Cir E	Mulligan Way E		Residential	ACP	4276.8	158.4	73	-1
RD-893	Mulligan Way E	Pinnacle Club Dr E & Comanche Trace Dr E	Mulligan Way Cir E	Residential	ACP	5702.4	211.2	95	55
RD-896	Mulligan Way E	Mulligan Way Cir E	Double Eagle Dr E	Residential	ACP	9979.2	369.6	91	68
RD-902	Mulligan Way E	Double Eagle Dr E		Residential	ACP	5702.4	211.2	90	-1
RD-2372	Myrta St N	Oak St N	Tivy St N	Residential	ACP	5702.4	211.2	64	52
RD-2383	Myrta St N	Robinson Ave N	Oak St N	Residential	ACP	2851.2	105.6	80	49
RD-2442	Myrta St N	Washington St N	Robinson Ave N	Residential	ACP	19958.4	739.2	66	41
RD-2475	Myrta St N	Hillcrest Ave N	Washington St N	Residential	ACP	11404.8	422.4	71	46
RD-2479	Myrta St N	Earl Garrett St N	Hillcrest Ave N	Residential	ACP	1425.6	52.8	61	0
RD-2540	Myrta St N		Earl Garrett St N	Residential	ACP	12830.4	475.2	48	56
RD-2596	Myrta St N	Clay St N		Residential	ACP	14256	528	62	66
RD-2606	Myrta St N	Remschel St N	Clay St N	Residential	ACP	2851.2	105.6	60	-1
RD-2696	N Center Ave	S Center Ave	Florence St N	Residential	ACP	5702.4	211.2	92	-1
RD-2729	N Center Ave	Florence St N	Elm St N	Residential	ACP	8553.6	316.8	60	69
RD-2772	N Center Ave	Elm St N	W Water St N	Residential	ACP	9979.2	369.6	57	-1
RD-2794	N Center Ave	W Water St N	W Main St N	Residential	ACP	9979.2	369.6	30	75
RD-2816	N Center Ave	W Main St N	W Jefferson St N	Residential	ACP	8553.6	316.8	35	-1
RD-2955	N Knapp Rd S			Residential	ACP	15681.6	580.8	13	20
RD-2681	N Lewis Ave N	S Lewis Ave S	Elm St N	Residential	ACP	7128	264	25	63
RD-2720	N Lewis Ave N	Elm St N	W Water St N	Residential	ACP	9979.2	369.6	44	62
RD-2763	N Lewis Ave N	W Water St N	W Main St N	Residential	ACP	9979.2	369.6	25	61
RD-2787	N Lewis Ave N	W Main St N	W Jefferson St N	Residential	ACP	8553.6	316.8	17	44

Network Condition Listing

SectionID	Route	Route Ahead	Route Back	Functional Classification	Pavement Type	Section Area (ft ²)	Section length (ft)	PCI	RCI
RD-2801	N Lewis Ave N	W Jefferson St N	Cottage St N	Residential	ACP	5702.4	211.2	60	62
RD-2825	N Lewis Ave N	Cottage St N	Stonewall St N	Residential	ACP	5702.4	211.2	65	-1
RD-2852	N Lewis Ave N	Stonewall St N	Stephen St N	Residential	ACP	8553.6	316.8	73	66
RD-2894	N Lewis Ave N	Stephen St N	W Schreiner St N	Residential	ACP	8553.6	316.8	32	41
RD-2928	N Lewis Ave N	Harper St N	Leland St N	Residential	ACP	8553.6	316.8	41	67
RD-2972	N Lewis Ave N	Leland St N	Bluebonnet Dr N	Residential	ACP	8553.6	316.8	81	87
RD-3000	N Lewis Ave N	Bluebonnet Dr N	Lake Dr N	Residential	ACP	8553.6	316.8	54	-1
RD-5599	N Lewis Ave N	W Schreiner St N	Harper St N	Residential	ACP	426.6	15.8	70	-1
RD-2421	Nancy Beth Dr N	Ford St N	Lytle St N	Residential	ACP	28512	1056	80	67
RD-2482	Nancy Beth Dr N		Ford St N	Residential	ACP	14256	528	83	62
RD-3151	Newton St N		Mae Dr N	Residential	ACP	8078.4	475.2	23	11
RD-1427	Nichols St N	Laurel St N	Canyon Dr N	Residential	ACP	9504	475.2	70	48
RD-1445	Nichols St N	Clara St N	Laurel St N	Residential	ACP	17107.2	633.6	35	87
RD-1469	Nichols St N	Mike Ave N	Clara St N	Residential	ACP	14256	528	34	84
RD-1505	Nichols St N	Meeker Rd N	Mike Ave N	Residential	ACP	14256	528	34	75
RD-1205	Nora Dr E	Oak Hollow Dr E		Residential	ACP	5702.4	211.2	65	-1
RD-3062	Norfolk Ln N	Holdsworth Dr N	Victory Ln N	Residential	ACP	24235.2	897.6	86	73
RD-2001	North St N	Travis St N	Westminster St N	Residential	ACP	19958.4	739.2	64	64
RD-2068	North St N	Everett St N	Travis St N	Residential	ACP	9979.2	369.6	20	46
RD-2104	North St N	Ross St N	Lytle St N	Residential	ACP	12830.4	475.2	43	47
RD-2140	North St N	Gilmer St N	Ross St N	Residential	ACP	12830.4	475.2	63	48
RD-2162	North St N	College St N	Gilmer St N	Residential	ACP	11721.6	316.8	41	84
RD-2167	North St N	A St N	College St N	Residential	ACP	5860.8	158.4	72	69
RD-2197	North St N	Tivy St N	A St N	Residential	ACP	17582.4	475.2	94	67
RD-2225	North St N	Robinson Ave N	Aransas St N & Tivy St N	Collector	ACP	9768	264	72	73
RD-2260	North St N	Garden St N	Robinson Ave N	Collector	ACP	9979.2	369.6	75	70
RD-2281	North St N	Short St N	Garden St N	Collector	ACP	2851.2	105.6	74	64
RD-2307	North St N	Washington St N	Short St N	Collector	ACP	7128	264	71	63
RD-2344	North St N	Earl Garrett St N	Washington St N	Collector	ACP	12830.4	475.2	80	74
RD-2371	North St N	Schreiner St N	Earl Garrett St N	Collector	ACP	20433.6	475.2	97	59
RD-5407	North St N	Lytle St N		Residential	ACP	2851.2	105.6	51	-1
RD-1145	Nugent Ave E	Mack Holliman Dr E		Residential	ACP	4276.8	158.4	74	-1
RD-1152	Nugent Ave E	Oak Valley Dr E	Mack Holliman Dr E	Residential	ACP	8553.6	316.8	75	-1
RD-3785	Oak Hill Dr N	Lois St N		Residential	ACP	38491.2	1425.6	100	83
RD-1141	Oak Hollow Dr E	Ashley St E	Lammers St E	Residential	ACP	14256	528	100	66
RD-1195	Oak Hollow Dr E	Oak Valley Dr E	Ashley St E	Residential	ACP	38491.2	1425.6	71	66

Network Condition Listing

SectionID	Route	Route Ahead	Route Back	Functional Classification	Pavement Type	Section Area (ft ²)	Section length (ft)	PCI	RCI
RD-1204	Oak Hollow Dr E	Nora Dr E	Oak Valley Dr E	Residential	ACP	5860.8	158.4	92	51
RD-1221	Oak Hollow Dr E	Rit Jons Dr E	Nora Dr E	Residential	ACP	11721.6	316.8	85	77
RD-1239	Oak Hollow Dr E	Olympia Dr E	Rit Jons Dr E	Residential	ACP	11721.6	316.8	84	82
RD-1252	Oak Hollow Dr E	Aurora Dr E	Olympia Dr E	Residential	ACP	11721.6	316.8	33	67
RD-1279	Oak Hollow Dr E		Aurora Dr E	Residential	ACP	17582.4	475.2	83	86
RD-748	Oak Park Dr E	Comanche Trace Dr E	Comanche Trace Dr E	Residential	ACP	48470.4	1795.2	71	80
RD-2403	Oak St N	Wheless Ave N	Myrta St N	Residential	ACP	11404.8	422.4	69	73
RD-2436	Oak St N	Prescott St N	Wheless Ave N	Residential	ACP	6019.2	316.8	47	-1
RD-2461	Oak St N		Prescott St N	Residential	ACP	6019.2	316.8	51	-1
RD-1140	Oak Valley Dr E		Lammers St E	Residential	ACP	15681.6	580.8	84	68
RD-1151	Oak Valley Dr E	Nugent Ave E		Residential	ACP	18532.8	686.4	75	76
RD-1196	Oak Valley Dr E	Oak Hollow Dr E	Nugent Ave E	Residential	ACP	19958.4	739.2	92	76
RD-1456	Oakland Hills Ln E			Residential	ACP	26611.2	1108.8	69	86
RD-1480	Oakland Hills Ln E	Rolling Green Dr E		Residential	ACP	8870.4	369.6	98	80
RD-1516	Oakland Hills Ln E	Preston Trail Loop E	Rolling Green Dr E	Residential	ACP	7603.2	316.8	77	68
RD-1597	Oakland Hills Ln E		Preston Trail Loop E	Residential	ACP	35481.6	1478.4	73	74
RD-1603	Oakland Hills Ln E		Riverhill Club Ln E	Residential	ACP	3590.4	211.2	100	-1
RD-5552	Oakland Hills Ln E	Riverhill Club Ln E		Residential	ACP	2692.8	158.4	97	-1
RD-5766	Oakland Hills Ln E			Residential	ACP	15206.4	633.6	53	66
RD-1316	Old FM 689 E	Scarlet Dr E		Residential	ACP	20064	1003.2	58	78
RD-1357	Old FM 689 E		Scarlet Dr E	Residential	ACP	10560	528	60	71
RD-5421	Old G St Bridge	G St E		Residential	ACP	25660.8	950.4	97	62
RD-4245	Old Harper Hwy N	Town Creek Rd N		Collector	ACP	9292.8	422.4	40	69
RD-4314	Old Harper Hwy N	Town Creek Rd N		Residential	ACP	20908.8	950.4	29	55
RD-3028	Old Oaks Path N		Morningside Dr N	Residential	ACP	9979.2	369.6	77	51
RD-3054	Old Oaks Path N	Morningside Dr N		Residential	ACP	8553.6	316.8	99	54
RD-1315	Old Riverside Rd E	Riverside Dr E	Legion Crossing Rd E	Residential	ACP	4435.2	316.8	36	-1
RD-1240	Olympia Dr E	Oak Hollow Dr E		Residential	ACP	5702.4	211.2	93	-1
RD-1889	Olympic Dr N	Singing Wind Dr N	San Jacinto Dr N	Collector	ACP	52747.2	1425.6	71	76
RD-1929	Olympic Dr N	San Jacinto Dr N	San Jacinto Dr N	Collector	ACP	19536	528	94	81
RD-1940	Olympic Dr N	San Jacinto Dr N		Collector	ACP	5860.8	158.4	100	-1
RD-3392	Oriole Dr N	Cardinal Dr N	Overhill Dr N	Residential	ACP	9979.2	369.6	90	-1
RD-3441	Oriole Dr N	Overhill Dr N	Mockingbird Ln N	Residential	ACP	9979.2	369.6	85	75
RD-3391	Overhill Dr N	Tanager St N	Oriole Dr N	Residential	ACP	24235.2	897.6	38	73
RD-3501	Overhill Dr N	Oriole Dr N	Warbler Dr N	Residential	ACP	24235.2	897.6	65	80
RD-1661	Overlook Dr E	Deerwood Dr E		Residential	ACP	8553.6	316.8	87	79

Network Condition Listing

SectionID	Route	Route Ahead	Route Back	Functional Classification	Pavement Type	Section Area (ft ²)	Section length (ft)	PCI	RCI
RD-1670	Overlook Dr E	Highridge Dr E	Deerwood Dr E	Residential	ACP	27086.4	1003.2	97	79
RD-2868	Ox Dr N	Lois St N		Residential	ACP	15681.6	580.8	42	65
RD-2494	Palmer St S	Lowry St S	Hugo St S	Residential	ACP	15681.6	580.8	21	56
RD-3640	Panorama Dr N	Methodist Encampment Rd N	Lazy Ln N	Residential	ACP	12566.4	897.6	94	35
RD-3687	Panorama Dr N	Lazy Ln N		Residential	ACP	6283.2	369.6	90	53
RD-3832	Panorama Dr N			Residential	ACP	11668.8	686.4	85	62
RD-2744	Paragon Pl N	Quinlan Creek Dr N		Residential	ACP	18532.8	686.4	93	59
RD-2160	Park Ln E	Louise Hays Park Rd S & La Casa Dr E		Collector	ACP	41342.4	1425.6	84	84
RD-1235	Park Rd 19 E 01		Park Rd 19 E 02	Residential	ACP	11616	580.8	47	67
RD-2430	Park Rd 19 E 01	Park Rd 19 E 02		Residential	ACP	6336	316.8	100	-1
RD-5894	Park Rd 19 E 02	Park Rd 19 E 01		Residential	ACP	8976	528	47	71
RD-1214	Park Rd 19 E 13			Residential	ACP	7392	369.6	64	-1
RD-1215	Park Rd 19 E 13			Residential	ACP	6336	316.8	66	-1
RD-1230	Park Rd 19 E 13			Residential	ACP	6336	316.8	71	-1
RD-1231	Park Rd 19 E 13	Park Rd 19 E 20		Residential	ACP	14784	739.2	53	63
RD-1233	Park Rd 19 E 13			Residential	ACP	2112	105.6	83	-1
RD-1277	Park Rd 19 E 13			Residential	ACP	17952	897.6	83	75
RD-5462	Park Rd 19 E 13			Residential	ACP	16896	844.8	78	76
RD-5463	Park Rd 19 E 13			Residential	ACP	2344.32	52.8	66	-1
RD-5465	Park Rd 19 E 13			Residential	ACP	897.6	52.8	59	-1
RD-5466	Park Rd 19 E 13			Residential	ACP	1056	52.8	57	-1
RD-5467	Park Rd 19 E 13			Residential	ACP	8976	528	67	59
RD-5471	Park Rd 19 E 13		Park Rd 19 E 15	Residential	ACP	11616	580.8	80	76
RD-5492	Park Rd 19 E 13	Park Rd 19 E 15	Park Rd 19 E 20	Residential	ACP	5280	264	76	68
RD-5493	Park Rd 19 E 14	Park Rd 19 E 13		Residential	ACP	3960	264	58	69
RD-5494	Park Rd 19 E 14			Residential	ACP	792	52.8	77	-1
RD-5495	Park Rd 19 E 14			Residential	ACP	792	52.8	77	-1
RD-5496	Park Rd 19 E 14			Residential	ACP	1584	105.6	72	-1
RD-5497	Park Rd 19 E 14			Residential	ACP	4276.8	158.4	81	-1
RD-5498	Park Rd 19 E 14			Residential	ACP	792	52.8	77	-1
RD-5499	Park Rd 19 E 14			Residential	ACP	2376	158.4	68	-1
RD-5734	Park Rd 19 E 14	Park Rd 19 E 13		Residential	ACP	712.8	26.4	75	-1
RD-5470	Park Rd 19 E 15	Park Rd 19 E 19		Residential	ACP	10560	528	64	-1
RD-5472	Park Rd 19 E 15	Park Rd 19 E 16	Park Rd 19 E 17	Residential	ACP	3168	158.4	85	76
RD-5485	Park Rd 19 E 15	Park Rd 19 E 18	Park Rd 19 E 19	Residential	ACP	3168	158.4	76	77

Network Condition Listing

SectionID	Route	Route Ahead	Route Back	Functional Classification	Pavement Type	Section Area (ft ²)	Section length (ft)	PCI	RCI
RD-5486	Park Rd 19 E 15		Park Rd 19 E 18	Residential	ACP	2112	105.6	88	78
RD-5487	Park Rd 19 E 15	Park Rd 19 E 17		Residential	ACP	1056	52.8	75	57
RD-5488	Park Rd 19 E 15	Park Rd 19 E 13	Park Rd 19 E 16	Residential	ACP	2112	105.6	28	-1
RD-5482	Park Rd 19 E 16	Park Rd 19 E 15		Residential	ACP	897.6	52.8	41	-1
RD-5479	Park Rd 19 E 17	Park Rd 19 E 15		Residential	ACP	897.6	52.8	60	-1
RD-5481	Park Rd 19 E 17			Residential	ACP	633.6	52.8	87	-1
RD-5476	Park Rd 19 E 18	Park Rd 19 E 15		Residential	ACP	897.6	52.8	66	-1
RD-5478	Park Rd 19 E 18			Residential	ACP	633.6	52.8	100	-1
RD-5473	Park Rd 19 E 19	Park Rd 19 E 15		Residential	ACP	897.6	52.8	53	-1
RD-5474	Park Rd 19 E 19			Residential	ACP	633.6	52.8	95	-1
RD-5475	Park Rd 19 E 19			Residential	ACP	633.6	52.8	100	-1
RD-5489	Park Rd 19 E 20			Residential	ACP	4752	316.8	69	84
RD-5490	Park Rd 19 E 20	Park Rd 19 E 13		Residential	ACP	6336	422.4	33	-1
RD-5491	Park Rd 19 E 20			Residential	ACP	3960	264	67	-1
RD-1861	Park St N	G St N	Travis St N	Residential	ACP	9768	264	100	80
RD-1892	Park St N	F St N	G St N	Residential	ACP	13675.2	369.6	75	81
RD-1935	Park St N		F St N	Residential	ACP	13675.2	369.6	68	71
RD-1962	Park St N	D St N		Residential	ACP	13675.2	369.6	81	70
RD-1991	Park St N	C St N	D St N	Residential	ACP	13675.2	369.6	100	73
RD-2022	Park St N	B St N	C St N	Residential	ACP	13675.2	369.6	81	54
RD-2059	Park St N	E Main St N	B St N	Residential	ACP	8184	264	66	-1
RD-2619	Paschal Ave N	Jefferson St N	W Schreiner St N & Schreiner St N	Residential	ACP	5544	369.6	36	-1
RD-2657	Paschal Ave N	W Schreiner St N	McFarland St N	Collector	ACP	10718.4	369.6	92	77
RD-2711	Paschal Ave N	McFarland St N	W Barnett St N	Collector	ACP	13094.4	422.4	100	81
RD-2752	Paschal Ave N	W Barnett St N	E Davis St N	Collector	ACP	11457.6	369.6	98	82
RD-2756	Paschal Ave N	E Davis St N	W Davis St N	Collector	ACP	1425.6	52.8	100	82
RD-2775	Paschal Ave N	W Davis St N	Upper St N	Collector	ACP	5702.4	211.2	99	86
RD-2799	Paschal Ave N	Pearl St N	Miller St N	Collector	ACP	8553.6	316.8	99	79
RD-2925	Paschal Ave N	Miller St N	Holdsworth Dr N	Collector	ACP	35640	1320	94	84
RD-5446	Paschal Ave N	Upper St N	Pearl St N	Collector	ACP	569.7	21.1	78	56
RD-1454	Patriot Dr N	Flanders Dr N	Jennings Blvd N	Residential	ACP	15681.6	580.8	76	73
RD-2859	Patton Ave N	W Jefferson St N	Stonewall St N	Residential	ACP	8553.6	316.8	10	66
RD-2898	Patton Ave N	Stonewall St N	Stephen St N	Residential	ACP	8553.6	316.8	37	67
RD-2940	Patton Ave N	Stephen St N	Harper St N	Residential	ACP	8553.6	316.8	21	59
RD-2975	Patton Ave N	Harper St N	Leland St N	Residential	ACP	9979.2	369.6	18	-1

Network Condition Listing

SectionID	Route	Route Ahead	Route Back	Functional Classification	Pavement Type	Section Area (ft ²)	Section length (ft)	PCI	RCI
RD-852	Peaks Cv E	Arrowhead Dr E		Residential	ACP	2851.2	105.6	92	-1
RD-2776	Pearl St N	Paschal Ave N	Hays St N	Residential	ACP	32788.8	1214.4	32	52
RD-3153	Pecan St N	Bluebell Rd N	Bluebonnet Dr N	Residential	ACP	27086.4	1003.2	34	54
RD-3968	Peddler Ln W	Mill Run W		Residential	ACP	2851.2	105.6	90	-1
RD-1851	Peggy Dr S		Waggoman Dr S	Residential	ACP	8553.6	316.8	43	-1
RD-2904	Pershing Ave N	Circle Ave N	Stonewall St N	Residential	ACP	5702.4	211.2	24	69
RD-2942	Pershing Ave N	Stonewall St N	Stephen St N	Residential	ACP	8553.6	316.8	44	64
RD-2977	Pershing Ave N	Stephen St N	Harper St N	Residential	ACP	8553.6	316.8	66	47
RD-3007	Pershing Ave N	Harper St N	Leland St N	Residential	ACP	9240	369.6	35	-1
RD-3044	Pershing Ave N	Leland St N	Bluebonnet Dr N	Residential	ACP	8553.6	316.8	46	-1
RD-3070	Pershing Ave N	Bluebonnet Dr N	Lake Dr N	Residential	ACP	7128	264	67	-1
RD-3083	Peterson Dr N	Stadium Dr N		Collector	ACP	19008	950.4	35	70
RD-3152	Peterson Dr N		Stadium Dr N	Collector	ACP	15840	792	53	77
RD-5735	Peterson Farm Rd N		Al Mooney Rd N	Residential	ACP	11404.8	633.6	37	46
RD-798	Peterson Farm Rd N	Al Mooney Rd N		Residential	ACP	13728	686.4	71	55
RD-3076	Pin Oak Way N			Residential	ACP	6336	211.2	48	-1
RD-888	Pinnacle Club Dr E	Comanche Trace Dr E & Mulligan Way E		Residential	ACP	72705.6	2692.8	64	71
RD-5688	Pinnacle View Dr E			Residential	ACP	3960	158.4	96	-1
RD-5689	Pinnacle View Dr E		Sunset Park Dr	Residential	ACP	1320	52.8	100	-1
RD-5690	Pinnacle View Dr E	Sunset Park Dr		Residential	ACP	1320	52.8	100	-1
RD-5691	Pinnacle View Dr E			Residential	ACP	1320	52.8	97	-1
RD-614	Pinnacle View Dr E			Residential	ACP	40920	1636.8	92	82
RD-631	Pinnacle View Dr E	Cielo Dr E		Residential	ACP	11880	475.2	88	81
RD-641	Pinnacle View Dr E		Cielo Dr E	Residential	ACP	14520	580.8	85	81
RD-1897	Pinto Trl N	Caddo Ln N	Bow Ln N	Residential	ACP	5702.4	211.2	100	83
RD-1903	Pinto Trl N	Wigwam Ln N	Caddo Ln N	Residential	ACP	2851.2	105.6	100	80
RD-1918	Pinto Trl N	Wichita Ln N	Wigwam Ln N	Residential	ACP	4276.8	158.4	100	81
RD-1925	Pinto Trl N	Tomahawk Trl N	Wichita Ln N	Residential	ACP	4276.8	158.4	100	-1
RD-2805	Plaza Dr S		Guadalupe St S	Residential	ACP	52747.2	1425.6	39	67
RD-1565	Poplar St N	Agarita St N	Beech St N	Residential	ACP	7180.8	422.4	81	76
RD-1605	Poplar St N	Meeker Rd N	Agarita St N	Residential	ACP	8976	528	99	76
RD-2708	Powell Ave N	W Main St N		Residential	ACP	12830.4	475.2	32	68
RD-2437	Prescott St N	Oak St N	Tivy St N	Residential	ACP	4012.8	211.2	55	-1
RD-2503	Prescott St N	Washington St N	Oak St N	Residential	ACP	16051.2	844.8	66	66
RD-1518	Preston Trail Loop E	Rolling Green Dr E	Oakland Hills Ln E	Residential	ACP	22809.6	950.4	81	43

Network Condition Listing

SectionID	Route	Route Ahead	Route Back	Functional Classification	Pavement Type	Section Area (ft ²)	Section length (ft)	PCI	RCI
RD-3679	Quail Run N	Warbler Dr N		Residential	ACP	4276.8	158.4	30	-1
RD-2640	Quinlan Creek Dr N		Malibu Dr N	Residential	ACP	31257.6	844.8	38	63
RD-2743	Quinlan Creek Dr N	Malibu Dr N	Paragon Pl N	Residential	ACP	19958.4	739.2	52	70
RD-2409	Quinlan St N	Water St S	Jefferson St N	Residential	ACP	17582.4	475.2	79	80
RD-2443	Quinlan St N	Jefferson St N	Schreiner St N	Residential	ACP	13675.2	369.6	91	69
RD-2468	Quinlan St N	Schreiner St N	McFarland St N	Residential	ACP	13675.2	369.6	62	38
RD-2506	Quinlan St N	McFarland St N	Barnett St N	Residential	ACP	13675.2	369.6	43	30
RD-2557	Quinlan St N	Barnett St N	Scott St N	Residential	ACP	12830.4	475.2	57	54
RD-2597	Quinlan St N	Scott St N	Charles St N	Residential	ACP	8553.6	316.8	87	72
RD-2629	Quinlan St N	Charles St N		Residential	ACP	7128	264	62	62
RD-2368	Quinlan St S	Water St S	Quinlan St N	Residential	ACP	17371.2	369.6	39	-1
RD-3365	Rabbit Run W	Homestead Dr W	Homestead Dr W	Residential	ACP	7128	264	87	-1
RD-5680	Ranch View Ct E		Club View Ct E	Residential	ACP	4276.8	158.4	94	76
RD-5681	Ranch View Ct E			Residential	ACP	2851.2	105.6	100	-1
RD-5683	Ranch View Ct E			Residential	ACP	282.48	26.4	100	-1
RD-5684	Ranch View Ct E			Residential	ACP	1425.6	52.8	92	-1
RD-5685	Ranch View Ct E			Residential	ACP	628.32	52.8	100	-1
RD-799	Ranch View Ct E	Comanche Trace Dr E		Residential	ACP	1288.32	105.6	82	-1
RD-828	Ranch View Ct E	Club View Ct E		Residential	ACP	29937.6	1108.8	80	91
RD-1687	Rankin Nix Dr N	Shaun St N	Meeker Rd N	Residential	ACP	18532.8	686.4	100	91
RD-1854	Rawson St N		Lang Dr N	Residential	ACP	4276.8	158.4	24	-1
RD-1873	Rawson St N	Lang Dr N	South St N	Residential	ACP	11404.8	422.4	31	51
RD-1907	Rawson St N	South St N	E Main St N	Residential	ACP	12830.4	475.2	46	35
RD-3208	Redbud Ln N	Bluebonnet Dr N		Residential	ACP	14256	528	100	84
RD-5453	Redbud Ln N		Bluebonnet Dr N	Residential	ACP	1425.6	52.8	52	-1
RD-5454	Redbud Ln N	Bluebonnet Dr N	Bluebonnet Dr N	Residential	ACP	2851.2	105.6	100	-1
RD-5596	Redbud Ln N		Bluebonnet Dr N	Residential	ACP	7128	264	100	81
RD-5597	Redbud Ln N		Bluebonnet Dr N	Residential	ACP	7128	264	67	74
RD-2534	Rees St S	Milton St S	Woodlawn Ave S	Residential	ACP	15681.6	580.8	26	69
RD-2575	Rees St S	Woodlawn Ave S		Residential	ACP	15681.6	580.8	32	60
RD-2655	Remschel St N	Myrta St N	Wheless Ave N	Residential	ACP	8500.8	369.6	26	38
RD-2747	Remschel St N	Wheless Ave N	Stadium Dr N & Holdsworth Dr N	Residential	ACP	18532.8	686.4	26	25
RD-1547	Richardson St N			Residential	ACP	8078.4	475.2	87	89
RD-2865	Ridge Dr N		Dean Dr N	Residential	ACP	8553.6	316.8	91	44
RD-2875	Ridge Dr N	Dean Dr N		Residential	ACP	2851.2	105.6	91	-1

Network Condition Listing

SectionID	Route	Route Ahead	Route Back	Functional Classification	Pavement Type	Section Area (ft ²)	Section length (ft)	PCI	RCI
RD-3200	Ridgemont Ln N	Methodist Encampment Rd N	Crestwood Dr N	Residential	ACP	8553.6	316.8	36	54
RD-3217	Ridgemont Ln N	Crestwood Dr N	Erin Dr N	Residential	ACP	7128	264	36	38
RD-3012	Ridgerock Cv N	Stoneledge Dr N		Residential	JCP	8025.6	211.2	15	-1
RD-1188	Ridgewood Dr E	Riverhill Blvd E		Residential	ACP	9979.2	369.6	19	39
RD-1638	Rio Monte Dr N	Clearwater Paseo Path N	Meadowview Ln N	Residential	ACP	27033.6	844.8	13	49
RD-1222	Rit Jons Dr E	Oak Hollow Dr E		Residential	ACP	7128	264	100	-1
RD-5718	Rit Jons Dr E	Mack Holliman Dr E		Residential	ACP	4276.8	158.4	28	-1
RD-5770	Rit Jons Dr E		Mack Holliman Dr E	Residential	ACP	4276.8	158.4	100	-1
RD-1189	Riverhill Blvd E	Greenbriar Cir E	Ridgewood Dr E	Collector	ACP	5860.8	158.4	72	46
RD-1199	Riverhill Blvd E	Ridgewood Dr E	Canterbury Ln E	Collector	ACP	13675.2	369.6	32	57
RD-1201	Riverhill Blvd E	Canterbury Ln E	Hickory Hills Ln E	Collector	ACP	11721.6	316.8	62	76
RD-1203	Riverhill Blvd E	Westchester Cir E	Greenbriar Cir E	Collector	ACP	7814.4	211.2	27	58
RD-1209	Riverhill Blvd E	Braeburn Cir E	Westchester Cir E	Collector	ACP	3907.2	105.6	78	64
RD-1243	Riverhill Blvd E	Spring Mill Dr E & Turnberry Cir E	Braeburn Cir E	Collector	ACP	17107.2	633.6	68	77
RD-1249	Riverhill Blvd E	Hickory Hills Ln E	Green Tree Ln E	Collector	ACP	46886.4	1267.2	60	64
RD-1259	Riverhill Blvd E	Green Tree Ln E	Spring Mill Dr E	Collector	ACP	5860.8	158.4	86	68
RD-1267	Riverhill Blvd E	Rockwood Cir E	Turnberry Cir E & Spring Mill Dr E	Collector	ACP	17582.4	475.2	62	78
RD-1271	Riverhill Blvd E	Spring Mill Dr E		Collector	ACP	5860.8	158.4	99	79
RD-1278	Riverhill Blvd E	Highlands Dr E	Rockwood Cir E	Collector	ACP	7814.4	211.2	95	68
RD-1296	Riverhill Blvd E	Augusta Cir E	Highlands Dr E	Collector	ACP	9768	264	70	76
RD-1318	Riverhill Blvd E	Wingedfoot Ln E	Augusta Cir E	Collector	ACP	11721.6	316.8	70	81
RD-1327	Riverhill Blvd E	Rogers Cir E	Wingedfoot Ln E	Collector	ACP	5860.8	158.4	64	76
RD-1339	Riverhill Blvd E	Rock Creek Dr E	Rogers Cir E	Collector	ACP	5860.8	158.4	51	78
RD-1352	Riverhill Blvd E	Antelope Trl E	Rock Creek Dr E	Collector	ACP	9768	264	38	71
RD-1359	Riverhill Blvd E	Boyington Ln E	Antelope Trl E	Collector	ACP	7814.4	211.2	46	69
RD-1364	Riverhill Blvd E		Boyington Ln E	Collector	ACP	3907.2	105.6	43	28
RD-1369	Riverhill Blvd E			Collector	ACP	3907.2	105.6	65	-1
RD-1602	Riverhill Club Ln E			Residential	ACP	11404.8	475.2	91	79
RD-1622	Riverhill Club Ln E		Oakland Hills Ln E	Residential	ACP	6336	211.2	67	-1
RD-5553	Riverhill Club Ln E		Oakland Hills Ln E	Residential	ACP	2534.4	105.6	100	-1
RD-5554	Riverhill Club Ln E	Oakland Hills Ln E		Residential	ACP	3801.6	158.4	100	38
RD-5556	Riverhill Club Ln E	Oakland Hills Ln E	Oakland Hills Ln E	Residential	ACP	1267.2	52.8	98	-1
RD-5557	Riverhill Club Ln E			Residential	ACP	2534.4	105.6	96	-1
RD-5558	Riverhill Club Ln E	Fairway Dr E		Residential	ACP	2534.4	105.6	91	-1

Network Condition Listing

SectionID	Route	Route Ahead	Route Back	Functional Classification	Pavement Type	Section Area (ft ²)	Section length (ft)	PCI	RCI
RD-5764	Riverhill Club Ln E			Residential	ACP	11404.8	475.2	85	67
RD-5765	Riverhill Club Ln E			Residential	ACP	8870.4	369.6	94	87
RD-1260	Riverside Dr E	Tucker Rd E		Residential	ACP	6652.8	369.6	75	50
RD-1274	Riverside Dr E	Tucker Rd E	Tucker Rd E	Residential	ACP	3801.6	211.2	77	37
RD-1283	Riverside Dr E	Cartuck St E	Tucker Rd E	Residential	ACP	4752	264	79	50
RD-1302	Riverside Dr E	Carmichael St E	Cartuck St E	Residential	ACP	5702.4	316.8	81	52
RD-1305	Riverside Dr E	Old Riverside Rd E	Carmichael St E	Residential	ACP	1900.8	105.6	87	57
RD-1335	Riverside Dr E		Old Riverside Rd E	Residential	ACP	7603.2	422.4	83	43
RD-1439	Riverside Dr E			Residential	ACP	32313.6	1900.8	86	85
RD-2295	Robinson Ave N	North St N	Barnett St N	Residential	ACP	13305.6	633.6	38	72
RD-2328	Robinson Ave N	Barnett St N	Bulwer Ave N	Residential	ACP	8448	422.4	73	54
RD-2382	Robinson Ave N	Bulwer Ave N	Myrta St N	Residential	ACP	13305.6	739.2	79	43
RD-917	Rock Barn Cir E	Rock Barn Dr E		Residential	ACP	2851.2	105.6	87	-1
RD-5708	Rock Barn Dr E		Comanche Trace Dr E	Residential	ACP	2851.2	105.6	87	-1
RD-5709	Rock Barn Dr E	Comanche Trace Dr E		Residential	ACP	1277.76	105.6	95	-1
RD-916	Rock Barn Dr E	Rock Barn Cir E		Residential	ACP	28512	1056	88	81
RD-929	Rock Barn Dr E		Rock Barn Cir E	Residential	ACP	8553.6	316.8	90	74
RD-1378	Rock Creek Dr E	Rock Creek Loop E	Riverhill Blvd E	Residential	ACP	27878.4	1161.6	57	59
RD-1381	Rock Creek Dr E			Residential	ACP	6336	264	74	43
RD-1385	Rock Creek Dr E	Wingedfoot Ln E		Residential	ACP	5068.8	211.2	74	28
RD-1391	Rock Creek Dr E	Rock Creek Loop E	Wingedfoot Ln E	Residential	ACP	6336	264	93	53
RD-1392	Rock Creek Dr E	Rock Creek Loop E	Rock Creek Loop E	Residential	ACP	3801.6	158.4	100	53
RD-5752	Rock Creek Dr E			Residential	ACP	5068.8	211.2	64	1
RD-1408	Rock Creek Loop E	Rock Creek Dr E	Rock Creek Dr E	Residential	ACP	12672	528	60	59
RD-1268	Rockwood Cir E	Riverhill Blvd E		Residential	ACP	8553.6	316.8	53	-1
RD-2528	Rodriguez St N	Jefferson St N	Schreiner St N	Residential	ACP	13675.2	369.6	64	79
RD-2566	Rodriguez St N	Schreiner St N	McFarland St N	Residential	ACP	13675.2	369.6	51	78
RD-1328	Rogers Cir E	Riverhill Blvd E		Residential	ACP	8870.4	369.6	67	-1
RD-1470	Rolling Green Dr E	Preston Trail Loop E	Birkdale Ln E	Residential	ACP	5068.8	211.2	53	70
RD-1481	Rolling Green Dr E	Oakland Hills Ln E	Preston Trail Loop E	Residential	ACP	15206.4	633.6	89	78
RD-1495	Rolling Green Dr E	Birkdale Ln E		Residential	ACP	5068.8	211.2	66	-1
RD-5551	Rolling Green Dr E	Birkdale Ln E	Birkdale Ln E	Residential	ACP	2534.4	105.6	66	-1
RD-2061	Ross St N	B St N & Aransas St N & E Main St N	Jefferson St N	Residential	ACP	11404.8	422.4	87	52
RD-2103	Ross St N	Jefferson St N	North St N	Residential	ACP	12830.4	475.2	49	52
RD-2141	Ross St N	North St N	1st St N	Residential	ACP	12830.4	475.2	68	83

Network Condition Listing

SectionID	Route	Route Ahead	Route Back	Functional Classification	Pavement Type	Section Area (ft ²)	Section length (ft)	PCI	RCI
RD-2171	Ross St N	1st St N	2nd St N	Residential	ACP	12830.4	475.2	66	83
RD-2183	Ross St N	2nd St N		Residential	ACP	7128	264	99	-1
RD-2242	Ross St N	3rd St N	4th St N	Residential	ACP	12830.4	475.2	50	62
RD-2300	Ross St N	4th St N	5th St N	Residential	ACP	11404.8	422.4	82	60
RD-3158	Roy St N			Residential	ACP	24076.8	1003.2	60	62
RD-2639	Ruth St S	S Lewis Ave S	Woodlawn Ave S	Residential	ACP	28512	1056	85	91
RD-2648	S Center Ave	Lois St S	Lucille St S	Residential	ACP	8553.6	316.8	23	35
RD-2669	S Center Ave	N Center Ave	Lois St S	Residential	ACP	4276.8	158.4	80	61
RD-2496	S Center St S	Milton St S	Guadalupe St S	Residential	ACP	8553.6	316.8	99	-1
RD-2512	S Center St S		Milton St S	Residential	ACP	2692.8	158.4	100	-1
RD-1840	S G St E	G St E		Residential	ACP	8078.4	475.2	19	60
RD-5719	S Knapp Rd S	James Rd S		Residential	ACP	15206.4	950.4	50	66
RD-2485	S Lewis Ave S	Guadalupe St S	Josephine St S	Residential	ACP	7128	264	43	51
RD-2521	S Lewis Ave S	Josephine St S	Ruth St S	Residential	ACP	8553.6	316.8	39	56
RD-2554	S Lewis Ave S	Ruth St S	Lucille St S	Residential	ACP	8553.6	316.8	37	53
RD-2599	S Lewis Ave S	Lucille St S	Lois St S	Residential	ACP	8553.6	316.8	100	86
RD-2646	S Lewis Ave S	Lois St S	N Lewis Ave N	Residential	ACP	11404.8	422.4	31	43
RD-1794	Sailing Way N	Bridle Path N	Singing Wind Dr N	Residential	ACP	24393.6	1108.8	100	-1
RD-1920	San Jacinto Dr N	Olympic Dr N	Alamo Dr N	Residential	ACP	8553.6	316.8	74	-1
RD-1945	San Jacinto Dr N	Alamo Dr N	Olympic Dr N	Residential	ACP	11404.8	422.4	76	60
RD-1965	San Jacinto Dr N	Alamo Dr N	Alamo Dr N	Residential	ACP	31363.2	1161.6	65	68
RD-1497	Sand Bend Dr E		Fairway Dr E	Residential	ACP	27878.4	1161.6	53	42
RD-5561	Sand Bend Dr E	Englewood Dr E		Residential	ACP	19958.4	739.2	51	48
RD-5562	Sand Bend Dr E			Residential	ACP	3801.6	158.4	58	-1
RD-5563	Sand Bend Dr E			Residential	ACP	3801.6	158.4	73	-1
RD-5767	Sand Bend Dr E			Residential	ACP	2851.2	105.6	63	-1
RD-1320	Scarlet Dr E	Old FM 689 E	Dena Dr E	Residential	ACP	5860.8	158.4	65	-1
RD-1342	Scarlet Dr E	Dena Dr E	Waterfront Dr E	Residential	ACP	19536	528	34	77
RD-2412	Schreiner St N	Clay St N	North St N	Collector	ACP	21648	528	83	82
RD-2413	Schreiner St N	Quinlan St N	Clay St N	Collector	ACP	22334.4	475.2	98	74
RD-2477	Schreiner St N	Hays St N	Quinlan St N	Collector	ACP	19483.2	475.2	95	81
RD-2529	Schreiner St N	Rodriguez St N	Hays St N	Collector	ACP	19483.2	475.2	95	72
RD-2578	Schreiner St N	Francisco Lemos	Rodriguez St N	Collector	ACP	19483.2	475.2	99	80
RD-2620	Schreiner St N	Paschal Ave N & W Schreiner St N	Francisco Lemos	Collector	ACP	12038.4	316.8	93	77
RD-2616	Scott St N	Hays St N	Quinlan St N	Residential	ACP	12830.4	475.2	45	59

Network Condition Listing

SectionID	Route	Route Ahead	Route Back	Functional Classification	Pavement Type	Section Area (ft ²)	Section length (ft)	PCI	RCI
RD-1763	Sendero Ridge Dr N	Singing Wind Dr N & Meadowview Ln N	Jasper Ln N	Residential	ACP	7128	264	67	-1
RD-1713	Shaun St N	Rankin Nix Dr N	Amelia Ct N	Residential	ACP	7128	264	95	-1
RD-2313	Sheppard Rees Rd			Collector	ACP	41817.6	1900.8	38	70
RD-2334	Short St N	North St N	Barnett St N	Residential	ACP	12672	633.6	85	72
RD-3489	Sika Dr W	Homestead Dr W	Fallow Dr W	Residential	ACP	4276.8	158.4	87	-1
RD-3540	Sika Dr W	Fallow Dr W	Caribou Ln W	Residential	ACP	7128	264	97	77
RD-3564	Sika Dr W	Caribou Ln W		Residential	ACP	5702.4	211.2	86	79
RD-4110	Silver Saddle Dr N	Town Creek Rd N		Residential	ACP	1277.76	52.8	39	-1
RD-1678	Singing Wind Dr		Jasper Ln N	Collector	ACP	21489.6	580.8	61	69
RD-1747	Singing Wind Dr	Jasper Ln N	Meadowview Ln N & Sendero Ridge Dr N	Collector	ACP	42979.2	1161.6	87	76
RD-1765	Singing Wind Dr	Meadowview Ln N & Sendero Ridge Dr N	Sailing Way N	Collector	ACP	7814.4	211.2	74	68
RD-1800	Singing Wind Dr	Sailing Way N	Bridle Path N	Collector	ACP	39072	1056	100	93
RD-1825	Singing Wind Dr	Bridle Path N	Olympic Dr N	Collector	ACP	25396.8	686.4	100	89
RD-1902	Singing Wind Dr	Olympic Dr N	Bow Ln N	Collector	ACP	48153.6	1267.2	100	86
RD-1939	Singing Wind Dr	Bow Ln N	Arrow Ln N	Collector	ACP	14044.8	369.6	97	89
RD-1968	Singing Wind Dr	Arrow Ln N	Tomahawk Trl N	Collector	ACP	12038.4	316.8	99	86
RD-1998	Singing Wind Dr	Tomahawk Trl N	Deer Trl N & Smokey Mountain Dr N	Collector	ACP	13675.2	369.6	100	79
RD-2031	Sky Blue Dr N	Tomahawk Trl N	Bow Ln N	Residential	ACP	12830.4	475.2	27	47
RD-3720	Smith Rd N			Residential	ACP	15364.8	792	27	-1
RD-2049	Smokey Mountain Dr N	Singing Wind Dr N & Deer Trl N	Hiawatha Dr N	Residential	ACP	17107.2	633.6	49	47
RD-2076	Smokey Mountain Dr N	Hiawatha Dr N		Residential	ACP	7128	264	24	41
RD-1874	South St N	Rawson St N	Westminster St N	Residential	ACP	9979.2	369.6	57	85
RD-1900	South St N	Travis St N	Rawson St N	Residential	ACP	9979.2	369.6	60	76
RD-1936	South St N	Everett St N	Travis St N	Residential	ACP	11404.8	422.4	22	51
RD-1007	Southway DR			Residential	ACP	12000	500	40	40
RD-2630	Spence St S		Surber St S	Residential	ACP	27086.4	1003.2	88	80
RD-2911	Spike St N	Antler Dr N		Residential	ACP	4276.8	158.4	40	-1
RD-1234	Spring Mill Dr E	Canterbury Ln E	Lakewood Dr E	Residential	ACP	8553.6	316.8	75	63
RD-1241	Spring Mill Dr E	Lakewood Dr E	Canterbury Ln E	Residential	ACP	9979.2	369.6	75	71
RD-1256	Spring Mill Dr E	Lakewood Dr E	Highlands Dr E	Residential	ACP	14256	528	80	76
RD-1257	Spring Mill Dr E	Highlands Dr E	Riverhill Blvd E & Turnberry Cir E	Residential	ACP	15681.6	580.8	79	76
RD-1272	Spring Mill Dr E	Riverhill Blvd E	Englewood Dr E	Residential	ACP	7128	264	95	62

Network Condition Listing

SectionID	Route	Route Ahead	Route Back	Functional Classification	Pavement Type	Section Area (ft ²)	Section length (ft)	PCI	RCI
RD-1273	Spring Mill Dr E	Englewood Dr E	Lakewood Dr E	Residential	ACP	27086.4	1003.2	79	69
RD-2153	Spring St E	Water St E		Residential	ACP	5068.8	211.2	82	-1
RD-1513	St Andrews Loop E	Bent Oak Ln E	Canyon Creek Ln E	Residential	ACP	4276.8	158.4	72	-1
RD-1558	St Andrews Loop E	Bent Oak Ln E	Bent Oak Ln E	Residential	ACP	21384	792	73	72
RD-1564	St Andrews Loop E	Canyon Creek Ln E	Bent Oak Ln E	Residential	ACP	18532.8	686.4	78	76
RD-2827	Stadium Dr N	Dean Dr N	Holdsworth Dr N & Remschel St N	Collector	ACP	22809.6	844.8	71	81
RD-2881	Stadium Dr N	Yorktown Blvd N	Dean Dr N	Collector	ACP	14256	528	41	59
RD-2934	Stadium Dr N	Antler Dr N	Yorktown Blvd N	Collector	ACP	12830.4	475.2	85	61
RD-2967	Stadium Dr N	Fawn Dr N	Antler Dr N	Collector	ACP	8553.6	316.8	90	64
RD-3032	Stadium Dr N	Mae Dr N	Fawn Dr N	Collector	ACP	13728	686.4	100	79
RD-3046	Stadium Dr N	Marion Dr N	Mae Dr N	Collector	ACP	3168	158.4	100	87
RD-3058	Stadium Dr N	Crawford St N	Marion Dr N	Collector	ACP	2112	105.6	100	81
RD-3082	Stadium Dr N	Peterson Dr N	Crawford St N	Collector	ACP	5280	264	100	84
RD-2520	Starkey St S	Lowry St S	Hugo St S	Residential	ACP	13358.4	580.8	27	48
RD-3368	Stephanie Dr N		Lois St N	Residential	ACP	54700.8	1478.4	25	68
RD-3542	Stephanie Dr N	Lois St N	Susan Dr N	Residential	ACP	42979.2	1161.6	24	59
RD-2899	Stephen St N	N Lewis Ave N	Patton Ave N	Residential	ACP	9979.2	369.6	53	66
RD-2943	Stephen St N	Patton Ave N	Pershing Ave N	Residential	ACP	9979.2	369.6	60	80
RD-2989	Stephen St N	Pershing Ave N	Culberson Ave N	Residential	ACP	12830.4	475.2	68	81
RD-669	Stone Creek Cir E	Stone Creek Dr E	Stone Creek Dr E	Residential	ACP	39916.8	1478.4	82	83
RD-5712	Stone Creek Dr E		Stone Creek Cir E	Residential	ACP	5702.4	211.2	91	78
RD-5713	Stone Creek Dr E		Comanche Trace Dr E	Residential	ACP	3220.8	264	88	81
RD-668	Stone Creek Dr E	Stone Creek Cir E	Stone Creek Cir E	Residential	ACP	45619.2	1689.6	71	78
RD-677	Stone Creek Dr E		Comanche Trace Dr E	Residential	ACP	7128	264	99	81
RD-3013	Stoneledge Dr N	Summit Ridge Dr N	Ridgerock Cv N	Residential	JCP	54172.8	1425.6	75	43
RD-3097	Stoneledge Dr N	Ridgerock Cv N		Residential	JCP	26611.2	950.4	71	43
RD-2860	Stonewall St N	N Lewis Ave N	Patton Ave N	Residential	ACP	11404.8	422.4	67	65
RD-2905	Stonewall St N	Patton Ave N	Pershing Ave N	Residential	ACP	9979.2	369.6	61	80
RD-3417	Summer Loop W	Creekside Dr W	Creekside Dr W	Residential	ACP	17160	686.4	58	78
RD-3065	Summit Crest Cir N		Summit Crest Dr N	Residential	ACP	5702.4	211.2	82	-1
RD-2936	Summit Crest Dr N	Crown Ridge Dr N	Crown View Dr N	Residential	ACP	8553.6	316.8	96	87
RD-2995	Summit Crest Dr N	Crown View Dr N	Summit Top Dr N	Residential	ACP	24235.2	897.6	88	85
RD-3042	Summit Crest Dr N	Summit Top Dr N	Summit Ridge Dr N	Residential	ACP	11404.8	422.4	89	86
RD-3066	Summit Crest Dr N	Summit Ridge Dr N	Summit Crest Cir N	Residential	ACP	9979.2	369.6	81	80
RD-3121	Summit Crest Dr N	Summit Crest Cir N		Residential	ACP	28512	1056	86	88

Network Condition Listing

SectionID	Route	Route Ahead	Route Back	Functional Classification	Pavement Type	Section Area (ft ²)	Section length (ft)	PCI	RCI
RD-2974	Summit Point Dr N	Summit Ridge Dr N		Residential	ACP	5702.4	211.2	96	-1
RD-2840	Summit Ridge Dr N	Vista Ridge Dr N	Stoneledge Dr N	Residential	ACP	9504	264	83	81
RD-2962	Summit Ridge Dr N	Stoneledge Dr N	Summit Point Dr N	Residential	ACP	30096	792	65	82
RD-2971	Summit Ridge Dr N	Summit Point Dr N	Summit Spur N	Residential	ACP	14256	528	75	82
RD-3041	Summit Ridge Dr N	Summit Spur N	Summit Crest Dr N	Residential	ACP	32788.8	1214.4	81	80
RD-2814	Summit Spur N		Vista View Cir N	Residential	ACP	8553.6	316.8	100	87
RD-2917	Summit Spur N	Vista View Cir N	Summit Top Dr N	Residential	ACP	22809.6	844.8	100	86
RD-2965	Summit Spur N	Summit Top Dr N	Summit Ridge Dr N	Residential	ACP	7128	264	100	81
RD-5571	Summit Spur N	Vista Ridge Dr N		Residential	ACP	1203.84	52.8	99	-1
RD-5572	Summit Spur N		Vista Ridge Dr N	Residential	ACP	628.32	52.8	100	-1
RD-2918	Summit Top Dr N	Summit Spur N	Canyon View Cir N	Residential	ACP	6494.4	264	100	76
RD-2994	Summit Top Dr N	Canyon View Cir N	Summit Crest Dr N	Residential	ACP	37065.6	1372.8	90	81
RD-5686	Sunset Park Dr	Pinnacle View Dr E	Comanche Trace Dr E	Residential	ACP	3194.4	264	95	-1
RD-624	Sunset Park Dr	Comanche Trace Dr E		Residential	ACP	3220.8	264	94	-1
RD-2513	Surber St S	E Shady Dr S	Spence St S	Residential	ACP	4276.8	158.4	42	-1
RD-2542	Surber St S	Spence St S	W Shady Dr S	Residential	ACP	5702.4	211.2	55	61
RD-2550	Surber St S	W Shady Dr S		Residential	ACP	2851.2	105.6	45	-1
RD-3543	Susan Dr N	Erin Dr N	Stephanie Dr N	Residential	ACP	11721.6	316.8	46	71
RD-3559	Susan Dr N	Stephanie Dr N	Candice Dr N	Residential	ACP	13675.2	369.6	80	80
RD-2768	Swigert St N	W Schreiner St N	McFarland St N	Residential	ACP	7128	264	30	58
RD-2774	Swigert St N	McFarland St N	Fifer St N	Residential	ACP	1425.6	52.8	30	28
RD-2796	Swigert St N	Fifer St N	W Barnett St N	Residential	ACP	8553.6	316.8	52	78
RD-2819	Swigert St N	W Barnett St N	Coleman St N	Residential	ACP	9979.2	369.6	44	67
RD-2828	Swigert St N	Coleman St N	W Davis St N	Residential	ACP	2851.2	105.6	59	65
RD-2848	Swigert St N	W Davis St N		Residential	ACP	5702.4	211.2	100	80
RD-2879	Swigert St N	Upper St N	Blanks St N	Residential	ACP	7128	264	62	47
RD-5417	Swigert St N		Upper St N	Residential	ACP	1425.6	52.8	100	86
RD-3289	Tanager St N	Cardinal Dr N	Overhill Dr N	Residential	ACP	7128	264	19	58
RD-3316	Tanager St N	Overhill Dr N	Mockingbird Ln N	Residential	ACP	7128	264	18	12
RD-3470	Tanglewood Ln N	McAllen Dr N	Cedar Dr N	Residential	ACP	3590.4	211.2	88	-1
RD-3509	Tanglewood Ln N	Cedar Dr N	Alice St N	Residential	ACP	3590.4	211.2	89	-1
RD-3598	Tanglewood Ln N	Alice St N	Uvalde St N	Residential	ACP	8976	528	83	53
RD-3789	Tanglewood Ln N	Uvalde St N	Lazy Ln N	Residential	ACP	15259.2	897.6	89	58
RD-3815	Tanglewood Ln N	Lazy Ln N		Residential	ACP	2692.8	158.4	83	-1
RD-3319	Temple Dr N	Lake Dr N	Warbler Dr N	Residential	ACP	4276.8	158.4	65	44
RD-3354	Temple Dr N	Warbler Dr N	Hancock Dr N	Residential	ACP	8553.6	316.8	81	53

Network Condition Listing

SectionID	Route	Route Ahead	Route Back	Functional Classification	Pavement Type	Section Area (ft ²)	Section length (ft)	PCI	RCI
RD-3397	Temple Dr N	Hancock Dr N		Residential	ACP	7128	264	81	-1
RD-2884	Tennis St N			Residential	ACP	24076.8	633.6	37	83
RD-1526	Terrace Ln E	Canyon Creek Ln E		Residential	ACP	31680	1320	80	63
RD-3252	Thurman St N	Leslie Dr N		Collector	ACP	13041.6	1003.2	72	78
RD-3999	Timber Ridge Dr N	West Ln N	Glen Rd N	Residential	ACP	31363.2	1161.6	50	62
RD-3472	Timberway Ln N			Residential	ACP	2534.4	105.6	87	-1
RD-3487	Timberway Ln N			Residential	ACP	2534.4	105.6	88	-1
RD-3496	Timberway Ln N	Crestwood Dr N		Residential	ACP	4276.8	158.4	72	-1
RD-2111	Tivy St E	Water St E	Live Oak St E	Residential	ACP	3907.2	105.6	73	-1
RD-2133	Tivy St E	Live Oak St E	Tivy St N	Residential	ACP	13675.2	369.6	57	64
RD-2164	Tivy St N	Tivy St E	Jefferson St N	Residential	ACP	18057.6	475.2	84	71
RD-2184	Tivy St N	Jefferson St N	Garden St N	Residential	ACP	12038.4	316.8	95	62
RD-2195	Tivy St N	Garden St N	North St N & Aransas St N	Residential	ACP	6019.2	158.4	100	-1
RD-2258	Tivy St N	North St N	Barnett St N	Collector	ACP	24076.8	633.6	78	59
RD-2331	Tivy St N	Barnett St N	3rd St N	Collector	ACP	28089.6	739.2	81	75
RD-2358	Tivy St N	3rd St N	Myrta St N	Collector	ACP	11404.8	422.4	85	65
RD-2361	Tivy St N	Myrta St N	4th St N	Collector	ACP	1425.6	52.8	78	66
RD-2389	Tivy St N	4th St N	Wheless Ave N	Collector	ACP	9979.2	369.6	84	74
RD-2394	Tivy St N	Wheless Ave N	5th St N	Collector	ACP	2851.2	105.6	83	73
RD-2415	Tivy St N	5th St N	Prescott St N	Collector	ACP	7128	264	83	76
RD-2447	Tivy St N	Prescott St N		Collector	ACP	7128	264	83	78
RD-5444	Tivy St N	North St N & Aransas St N	North St N	Collector	ACP	2006.4	52.8	100	-1
RD-5653	Tivy St N			Collector	ACP	1689.6	105.6	100	79
RD-5654	Tivy St N			Collector	ACP	1689.6	105.6	97	36
RD-1954	Tomahawk Trl N	Pinto Trl N	1st St N	Residential	ACP	14256	528	32	64
RD-1967	Tomahawk Trl N	1st St N		Residential	ACP	8553.6	316.8	22	-1
RD-2002	Tomahawk Trl N	Singing Wind Dr N	Michelle Dr N	Residential	ACP	15681.6	580.8	38	59
RD-2030	Tomahawk Trl N	Michelle Dr N	Sky Blue Dr N	Residential	ACP	8553.6	316.8	71	66
RD-2055	Tomahawk Trl N	Sky Blue Dr N	Danielle Dr N	Residential	ACP	8553.6	316.8	62	56
RD-2077	Tomahawk Trl N	Danielle Dr N		Residential	ACP	4276.8	158.4	43	-1
RD-5534	Toscanao Crt	Comanche Trace Dr E	Toscanao Way E	Residential	ACP	5702.4	211.2	76	-1
RD-5699	Toscanao Dr E	Comanche Trace Dr E	Toscanao Way E	Residential	ACP	6336	264	83	-1
RD-855	Toscanao Dr E	Toscanao Way E	Comanche Trace Dr E	Residential	ACP	5068.8	211.2	96	-1
RD-5535	Toscanao Way E			Residential	ACP	4276.8	158.4	84	-1
RD-5698	Toscanao Way E		Toscanao Crt	Residential	ACP	1277.76	52.8	68	46
RD-5700	Toscanao Way E			Residential	ACP	2851.2	105.6	91	16

Network Condition Listing

SectionID	Route	Route Ahead	Route Back	Functional Classification	Pavement Type	Section Area (ft ²)	Section length (ft)	PCI	RCI
RD-5701	Toscano Way E	Toscano Dr E		Residential	ACP	1425.6	52.8	88	-1
RD-5702	Toscano Way E			Residential	ACP	1288.32	52.8	90	-1
RD-5703	Toscano Way E		Toscano Dr E	Residential	ACP	1425.6	52.8	100	-1
RD-5705	Toscano Way E			Residential	ACP	4276.8	158.4	100	42
RD-5706	Toscano Way E			Residential	ACP	8553.6	316.8	94	54
RD-5707	Toscano Way E			Residential	ACP	8553.6	316.8	94	57
RD-5741	Toscano Way E			Residential	ACP	4276.8	158.4	72	-1
RD-831	Toscano Way E			Residential	ACP	15681.6	580.8	87	62
RD-864	Toscano Way E	Toscano Cr		Residential	ACP	14256	528	85	69
RD-2921	Town Creek Rd N	W Schreiner St N	Bluebonnet Dr N	Collector	ACP	19958.4	739.2	81	79
RD-2959	Town Creek Rd N	Bluebonnet Dr N		Collector	ACP	12830.4	475.2	83	74
RD-3091	Town Creek Rd N			Collector	ACP	152539.2	5649.6	68	60
RD-4055	Town Creek Rd N	Silver Saddle Dr N	Muleshoe Dr N	Collector	ACP	5808	264	93	85
RD-4246	Town Creek Rd N	Muleshoe Dr N	Old Harper Hwy N	Collector	ACP	42979.2	1953.6	81	74
RD-5381	Town Creek Rd N		Silver Saddle Dr N	Collector	ACP	32524.8	1478.4	87	76
RD-874	Trace Cir E	Comanche Trace Dr E		Residential	ACP	7128	264	83	-1
RD-881	Trail Head Dr E	Comanche Trace Dr E	La Cumbre Dr E	Residential	ACP	14256	528	97	84
RD-882	Trail Head Dr E	La Cumbre Dr E		Residential	ACP	34214.4	1267.2	76	83
RD-1740	Trails End Ln N	Bridle Path N		Residential	ACP	7128	264	92	58
RD-1785	Trails End Ln N	Bridle Path N	Bridle Path N	Residential	ACP	34214.4	1267.2	36	45
RD-4040	Trailwood Cir N		W Crest Dr N	Residential	ACP	8553.6	316.8	12	-1
RD-1848	Travis St N	Water St E		Residential	ACP	10560	528	32	64
RD-1863	Travis St N	Park St N	G St N	Residential	ACP	11404.8	422.4	90	80
RD-1867	Travis St N	G St N	Aransas Ln N	Collector	ACP	5702.4	211.2	100	44
RD-1899	Travis St N	Aransas Ln N	South St N	Collector	ACP	11404.8	422.4	100	72
RD-1937	Travis St N	South St N	E Main St N	Collector	ACP	12830.4	475.2	99	80
RD-1959	Travis St N	E Main St N	Jefferson St N	Collector	ACP	9979.2	369.6	100	84
RD-1966	Travis St N	Jefferson St N	Jefferson St N	Collector	ACP	2851.2	105.6	89	80
RD-1997	Travis St N	Jefferson St N	North St N	Collector	ACP	12830.4	475.2	90	83
RD-2000	Travis St N	North St N	North St N	Collector	ACP	2851.2	105.6	95	63
RD-2033	Travis St N	North St N	1st St N	Collector	ACP	9979.2	369.6	99	78
RD-2057	Travis St N	1st St N	Deer Trl N	Collector	ACP	8553.6	316.8	100	78
RD-2074	Travis St N	Deer Trl N	2nd St N	Collector	ACP	4276.8	158.4	100	78
RD-2078	Travis St N	2nd St N	Woodside Dr N	Collector	ACP	2851.2	105.6	100	66
RD-2114	Travis St N	Woodside Dr N	3rd St N	Collector	ACP	9979.2	369.6	95	77
RD-5408	Travis St N		Park St N	Residential	ACP	6336	316.8	91	-1

Network Condition Listing

SectionID	Route	Route Ahead	Route Back	Functional Classification	Pavement Type	Section Area (ft ²)	Section length (ft)	PCI	RCI
RD-1275	Tucker Rd E		Riverside Dr E	Residential	ACP	3590.4	211.2	43	-1
RD-1276	Tucker Rd E	Riverside Dr E		Residential	ACP	2376	158.4	54	-1
RD-1284	Tucker Rd E			Residential	ACP	2692.8	158.4	21	-1
RD-1244	Turnberry Cir E	Riverhill Blvd E & Spring Mill Dr E		Residential	ACP	8553.6	316.8	47	-1
RD-2811	Upper St N	Paschal Ave N	Webster Ave N	Residential	ACP	7128	475.2	88	74
RD-2849	Upper St N	Webster Ave N	Swigert St N	Residential	ACP	7128	475.2	81	56
RD-2893	Upper St N	Swigert St N	Wallace St N	Residential	ACP	7128	475.2	36	45
RD-2916	Upper St N	Wallace St N		Residential	ACP	5280	264	26	-1
RD-3597	Uvalde St N	Alice St N	Tanglewood Ln N	Residential	ACP	5702.4	475.2	93	18
RD-3767	Valley Dr N	West Ln N	Glen Rd N	Residential	ACP	27086.4	1003.2	46	69
RD-4050	Valley Dr N	Glen Rd N	East Ln N	Residential	ACP	49896	1848	33	69
RD-5457	Valley Dr N	Glen Rd N	Glen Rd N	Residential	ACP	569.7	21.1	61	-1
RD-2842	Vantage Cir N	Vicksburg Ave N		Residential	ACP	4065.6	52.8	35	-1
RD-3686	Vesper Dr N		Methodist Encampment Rd N	Residential	ACP	13464	897.6	71	28
RD-2891	Vickers Cir N	Vicksburg Ave N		Residential	ACP	4276.8	158.4	21	-1
RD-2841	Vicksburg Ave N	Vantage Cir N		Residential	ACP	4276.8	158.4	30	-1
RD-2887	Vicksburg Ave N	Vickers Cir N	Vantage Cir N	Residential	ACP	12830.4	475.2	54	81
RD-2914	Vicksburg Ave N	Florian Dr N	Vickers Cir N	Residential	ACP	7128	264	55	61
RD-2951	Vicksburg Ave N	Victory Ln N	Florian Dr N	Residential	ACP	5702.4	211.2	38	56
RD-2990	Vicksburg Ave N	Degrasse Dr N	Victory Ln N	Residential	ACP	8553.6	316.8	45	72
RD-3031	Victory Ln N	Degrasse Dr N	Vicksburg Ave N	Residential	ACP	28512	1056	87	79
RD-3063	Victory Ln N	Norfolk Ln N		Residential	ACP	5702.4	211.2	100	66
RD-3073	Victory Ln N		Norfolk Ln N	Residential	ACP	2851.2	105.6	100	-1
RD-5788	Victory Ln N		Degrasse Dr N	Residential	ACP	4276.8	158.4	76	63
RD-3878	Village Dr N	Hilltop Rd N		Residential	ACP	19958.4	739.2	91	68
RD-4076	Village Dr N			Residential	ACP	21384	792	99	79
RD-5439	Village Dr N			Residential	ACP	4276.8	158.4	100	63
RD-5789	Village Dr N			Residential	ACP	19958.4	739.2	92	73
RD-3260	Virginia Dr N	Bobwhite Dr N	Hummingbird Ln N	Residential	ACP	32313.6	1795.2	73	71
RD-2675	Vista Ridge Dr N		Mesa Del Sol Dr N	Residential	ACP	32788.8	1214.4	38	64
RD-2790	Vista Ridge Dr N	Mesa Del Sol Dr N	Summit Spur N	Residential	ACP	31416	897.6	78	78
RD-2821	Vista Ridge Dr N	Summit Spur N	Summit Ridge Dr N	Residential	ACP	9240	264	78	85
RD-2906	Vista Ridge Dr N	Summit Ridge Dr N		Residential	ACP	35112	1003.2	74	72
RD-5573	Vista Ridge Dr N	Summit Spur N	Summit Spur N	Residential	ACP	738.5	21.1	100	42
RD-2815	Vista View Cir N	Summit Spur N		Residential	ACP	5702.4	211.2	99	-1

Network Condition Listing

SectionID	Route	Route Ahead	Route Back	Functional Classification	Pavement Type	Section Area (ft ²)	Section length (ft)	PCI	RCI
RD-2762	W Barnett St N 1	Paschal Ave N	Webster Ave N	Residential	ACP	17582.4	475.2	100	91
RD-2797	W Barnett St N 2	Webster Ave N	Swigert St N	Residential	ACP	17582.4	475.2	34	78
RD-2831	W Barnett St N 2	Swigert St N	Wallace St N	Residential	ACP	10929.6	475.2	25	48
RD-2867	W Barnett St N 2	Wallace St N		Residential	ACP	12196.8	369.6	31	70
RD-4103	W Bluff Dr N	Meadow Ridge Dr N	W Crest Dr N	Residential	ACP	17107.2	633.6	100	68
RD-4007	W Crest Dr N	West Ln N		Residential	ACP	3907.2	105.6	100	-1
RD-4039	W Crest Dr N	Trailwood Cir N	West Ln N	Residential	ACP	11721.6	316.8	97	76
RD-4072	W Crest Dr N	W Ridge Cir N	Trailwood Cir N	Residential	ACP	11721.6	316.8	100	75
RD-4102	W Crest Dr N	W Bluff Dr N	W Ridge Cir N	Residential	ACP	11721.6	316.8	100	67
RD-4158	W Crest Dr N	Bluff Ridge Dr N	W Bluff Dr N	Residential	JCP	23443.2	633.6	71	32
RD-4180	W Crest Dr N	Foothills Dr N	Bluff Ridge Dr N	Residential	ACP	13675.2	369.6	78	54
RD-4204	W Crest Dr N	Mountain Laurel Vw N	Foothills Dr N	Residential	ACP	11721.6	316.8	83	58
RD-4217	W Crest Dr N		Mountain Laurel Vw N	Residential	ACP	3907.2	105.6	79	-1
RD-2793	W Davis St N	Paschal Ave N	Webster Ave N	Residential	ACP	12830.4	475.2	33	47
RD-2829	W Davis St N	Webster Ave N	Swigert St N	Residential	ACP	12830.4	475.2	25	51
RD-2741	W Jefferson St N	Lincoln Ave N	Cox Ave N	Residential	ACP	4276.8	158.4	59	-1
RD-2788	W Jefferson St N	Cox Ave N	N Lewis Ave N	Residential	ACP	12830.4	475.2	90	84
RD-2817	W Jefferson St N	N Lewis Ave N	N Center Ave	Residential	ACP	11404.8	422.4	32	53
RD-2835	W Jefferson St N	N Center Ave	Patton Ave N	Residential	ACP	4276.8	158.4	33	14
RD-2844	W Jefferson St N	Patton Ave N	Circle Ave N	Residential	ACP	5702.4	211.2	25	0
RD-2604	W Main St N		Mimosa St N	Residential	ACP	7128	264	92	72
RD-2641	W Main St N	Mimosa St N	Powell Ave N	Residential	ACP	9979.2	369.6	79	82
RD-2689	W Main St N	Powell Ave N	Lincoln Ave N	Residential	ACP	8553.6	316.8	59	76
RD-2707	W Main St N	Lincoln Ave N	Cox Ave N	Residential	ACP	5702.4	211.2	100	81
RD-2764	W Main St N	Cox Ave N	N Lewis Ave N	Residential	ACP	12830.4	475.2	99	66
RD-2795	W Main St N	N Lewis Ave N	N Center Ave	Residential	ACP	11404.8	422.4	51	41
RD-2823	W Main St N	N Center Ave	Circle Ave N	Residential	ACP	11404.8	422.4	79	39
RD-2872	W Main St N	Circle Ave N	Jackson Rd N	Residential	ACP	12830.4	475.2	71	17
RD-2945	W Main St N	Jackson Rd N	Galbraith Ave N	Residential	ACP	15681.6	580.8	42	42
RD-2986	W Main St N	Galbraith Ave N	Fairview Dr N	Residential	ACP	23232	580.8	88	69
RD-3023	W Main St N	Fairview Dr N	Woodcrest Dr N	Residential	ACP	16896	422.4	91	65
RD-3118	W Main St N	Woodcrest Dr N		Residential	ACP	40128	1003.2	67	50
RD-3165	W Main St N		Bobwhite Dr N	Residential	ACP	19536	528	91	77
RD-5626	W Main St N			Residential	ACP	3484.8	158.4	77	-1
RD-5627	W Main St N			Residential	ACP	1795.2	105.6	85	-1
RD-5628	W Main St N			Residential	ACP	3484.8	158.4	76	-1

Network Condition Listing

SectionID	Route	Route Ahead	Route Back	Functional Classification	Pavement Type	Section Area (ft ²)	Section length (ft)	PCI	RCI
RD-4073	W Ridge Cir N		W Crest Dr N	Residential	ACP	8553.6	316.8	98	-1
RD-2664	W Schreiner St N	Paschal Ave N	Lawson St N	Collector	ACP	12038.4	316.8	69	78
RD-2685	W Schreiner St N	Lawson St N	Webster Ave N	Collector	ACP	6019.2	158.4	62	89
RD-2737	W Schreiner St N	Webster Ave N	Swigert St N	Collector	ACP	18057.6	475.2	74	69
RD-2782	W Schreiner St N	Swigert St N	Wallace St N	Collector	ACP	18057.6	475.2	57	83
RD-2861	W Schreiner St N	Wallace St N	Town Creek Rd N	Collector	ACP	30096	792	83	71
RD-2895	W Schreiner St N	Town Creek Rd N	N Lewis Ave N	Residential	ACP	10032	264	44	61
RD-5445	W Schreiner St N	NULL	NULL	Collector	ACP	402.8	10.6	78	-1
RD-2473	W Shady Dr S	E Shady Dr S	Guadalupe St S	Residential	ACP	5702.4	211.2	91	87
RD-2541	W Shady Dr S	Surber St S	E Shady Dr S	Residential	ACP	15681.6	580.8	24	74
RD-2661	W Water St N	Cox Ave N	W Water St S	Collector	ACP	18585.6	422.4	41	57
RD-2721	W Water St N	N Lewis Ave N	Cox Ave N	Collector	ACP	20908.8	475.2	71	68
RD-2773	W Water St N	N Center Ave	N Lewis Ave N	Collector	ACP	20908.8	475.2	35	74
RD-2808	W Water St N	Circle Ave N	N Center Ave	Collector	ACP	23232	528	35	63
RD-2820	W Water St N	Jackson Rd N	Woodlawn Ave N	Collector	ACP	5544	158.4	94	61
RD-2901	W Water St N	Jackson Rd N	Galbraith Ave N	Residential	ACP	17740.8	739.2	87	54
RD-5600	W Water St N	Circle Ave N	Woodlawn Ave N	Residential	ACP	2323.2	52.8	96	52
RD-2531	W Water St S	Lowry St S	Water St S	Collector	ACP	27720	792	88	60
RD-2593	W Water St S	Hugo St S	Lowry St S	Collector	ACP	20328	580.8	47	72
RD-2612	W Water St S	W Water St N	Hugo St S	Collector	ACP	5544	158.4	55	58
RD-1834	Waggoman Dr S	G St S		Residential	ACP	18532.8	686.4	39	56
RD-1850	Waggoman Dr S	Peggy Dr S	G St S	Residential	ACP	5702.4	211.2	26	20
RD-2803	Wallace St N	W Schreiner St N	Fifer St N	Residential	ACP	7128	264	17	74
RD-2830	Wallace St N	Fifer St N	W Barnett St N	Residential	ACP	8553.6	316.8	21	63
RD-2857	Wallace St N	W Barnett St N	Coleman St N	Residential	ACP	9979.2	369.6	20	65
RD-2892	Wallace St N	Coleman St N	Upper St N	Residential	ACP	7128	264	11	41
RD-2923	Wallace St N	Upper St N	Blanks St N	Residential	ACP	7128	264	12	38
RD-3411	Warbler Dr N	Temple Dr N		Residential	ACP	17107.2	633.6	70	74
RD-3452	Warbler Dr N		Cardinal Dr N	Residential	ACP	12830.4	475.2	84	74
RD-3502	Warbler Dr N	Cardinal Dr N	Overhill Dr N	Residential	ACP	7128	264	83	77
RD-3568	Warbler Dr N	Overhill Dr N	Mockingbird Ln N	Residential	ACP	9979.2	369.6	77	77
RD-3680	Warbler Dr N	Mockingbird Ln N	Quail Run N	Residential	ACP	15681.6	580.8	76	79
RD-3802	Warbler Dr N	Quail Run N		Residential	ACP	14256	528	78	77
RD-3246	Ward St N			Residential	ACP	8078.4	475.2	99	65
RD-2202	Washington St E	Water St E	Washington St N	Residential	ACP	17582.4	475.2	88	66
RD-2253	Washington St N	Washington St E	Jefferson St N	Residential	ACP	19008	475.2	75	75

Network Condition Listing

SectionID	Route	Route Ahead	Route Back	Functional Classification	Pavement Type	Section Area (ft ²)	Section length (ft)	PCI	RCI
RD-2306	Washington St N	Jefferson St N	North St N	Residential	ACP	19008	475.2	77	50
RD-2353	Washington St N	North St N	Barnett St N	Residential	ACP	25344	633.6	67	52
RD-2378	Washington St N	Barnett St N	Bulwer Ave N	Residential	ACP	9979.2	369.6	82	67
RD-2441	Washington St N	Bulwer Ave N	Myrta St N	Residential	ACP	21384	792	71	74
RD-2470	Washington St N	Myrta St N	Wheless Ave N	Residential	ACP	11404.8	422.4	68	73
RD-2502	Washington St N	Wheless Ave N	Prescott St N	Residential	ACP	8553.6	316.8	79	54
RD-2510	Washington St N	Prescott St N	Moore St N	Residential	ACP	1425.6	52.8	78	46
RD-2543	Washington St N	Moore St N		Residential	ACP	7128	264	85	37
RD-1837	Water St E	H St E	Travis St N	Collector	ACP	21489.6	580.8	94	77
RD-1857	Water St E	G St E	H St E	Collector	ACP	13675.2	369.6	90	78
RD-1884	Water St E	F St E	G St E	Collector	ACP	13675.2	369.6	84	83
RD-1922	Water St E	E St E	F St E	Collector	ACP	13675.2	369.6	99	86
RD-1952	Water St E	D St E	E St E	Collector	ACP	13675.2	369.6	88	77
RD-1982	Water St E	C St E	D St E	Collector	ACP	13675.2	369.6	90	83
RD-2011	Water St E	B St E	C St E	Collector	ACP	13675.2	369.6	85	67
RD-2043	Water St E	A St E	B St E	Collector	ACP	5860.8	158.4	81	62
RD-2092	Water St E	Tivy St E	A St E	Collector	ACP	24816	528	82	74
RD-2131	Water St E		Tivy St E	Collector	ACP	17371.2	369.6	100	87
RD-2154	Water St E	Spring St E		Collector	ACP	17371.2	369.6	96	84
RD-2170	Water St E	Washington St E	Spring St E	Collector	ACP	12408	264	98	74
RD-2200	Water St E	Earl Garrett St E	Washington St E	Collector	ACP	17582.4	475.2	93	61
RD-2251	Water St E	Water St S	Earl Garrett St E	Collector	ACP	19536	528	85	66
RD-2312	Water St S	Clay St S	Water St E	Collector	ACP	22334.4	475.2	94	72
RD-2351	Water St S	Quinlan St S	Clay St S	Collector	ACP	19483.2	475.2	100	83
RD-2381	Water St S	Hays St S	Quinlan St S	Collector	ACP	17582.4	475.2	93	83
RD-2414	Water St S		Hays St S	Collector	ACP	17582.4	475.2	100	86
RD-2424	Water St S	Herzog St S		Collector	ACP	5860.8	158.4	99	79
RD-2449	Water St S	W Water St S	Herzog St S	Collector	ACP	11721.6	316.8	83	71
RD-1343	Waterfront Dr E	Scarlet Dr E	Box Elder Dr E	Residential	ACP	5702.4	211.2	50	79
RD-1355	Waterfront Dr E	Arizona Ash Dr E	Scarlet Dr E	Residential	ACP	5702.4	211.2	39	77
RD-2717	Webster Ave N	W Schreiner St N	McFarland St N	Residential	ACP	8448	264	25	62
RD-2761	Webster Ave N	McFarland St N	W Barnett St N	Residential	ACP	9292.8	422.4	22	55
RD-2792	Webster Ave N	W Barnett St N	W Davis St N	Residential	ACP	11404.8	422.4	38	61
RD-2810	Webster Ave N	W Davis St N	Upper St N	Residential	ACP	5702.4	211.2	88	69
RD-2847	Webster Ave N	Upper St N		Residential	ACP	5702.4	211.2	39	20
RD-2261	Wesley Dr S		Hill Country Dr S	Collector	ACP	31416	897.6	82	75

Network Condition Listing

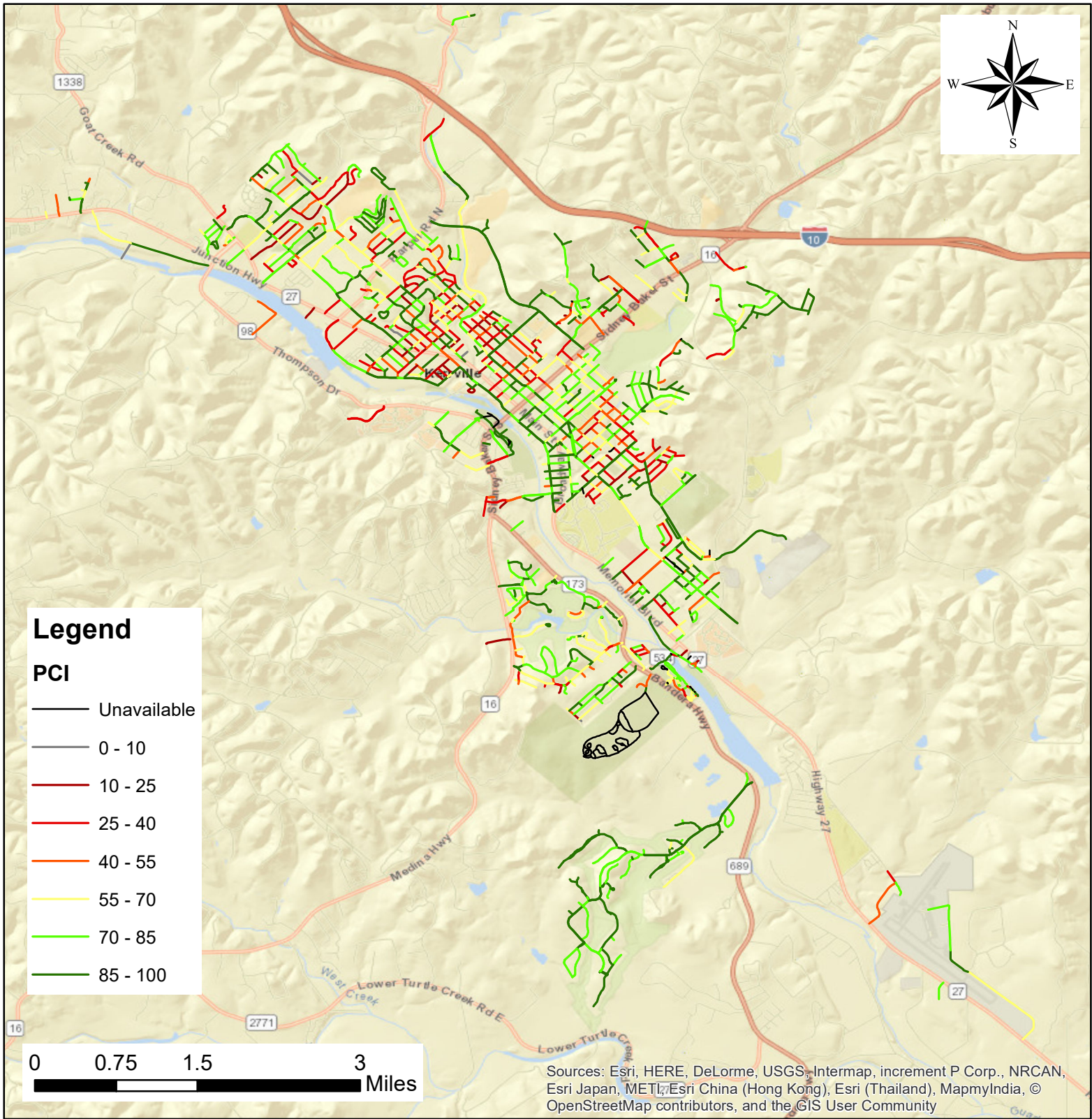
SectionID	Route	Route Ahead	Route Back	Functional Classification	Pavement Type	Section Area (ft ²)	Section length (ft)	PCI	RCI
RD-3698	West Ln N	Valley Dr N	Coronado Dr N	Residential	ACP	14256	528	34	64
RD-3730	West Ln N	Glen Rd N	Valley Dr N	Residential	ACP	38491.2	1425.6	20	70
RD-3750	West Ln N	Coronado Dr N	Forest Ridge Dr N	Residential	ACP	15206.4	422.4	58	68
RD-3825	West Ln N	Forest Ridge Dr N	Timber Ridge Dr N	Residential	ACP	15206.4	422.4	71	64
RD-3864	West Ln N	Timber Ridge Dr N	Crest Rdg N	Residential	ACP	11404.8	316.8	83	71
RD-3890	West Ln N	Crest Rdg N	Meadow Ridge Dr N	Residential	ACP	11721.6	316.8	88	60
RD-4008	West Ln N	Meadow Ridge Dr N	W Crest Dr N	Residential	ACP	27350.4	739.2	51	49
RD-1229	Westchester Cir E		Riverhill Blvd E	Residential	ACP	8553.6	316.8	57	-1
RD-1881	Westminster St N	Lang Dr N	South St N	Residential	ACP	14256	528	39	39
RD-1910	Westminster St N	E Main St N	Jefferson St N	Residential	ACP	9979.2	369.6	23	35
RD-1957	Westminster St N	Jefferson St N	North St N	Residential	ACP	19958.4	739.2	24	45
RD-1974	Westminster St N	North St N	1st St N	Residential	ACP	8553.6	316.8	100	88
RD-5662	Westminster St N	South St N	E Main St N	Residential	ACP	12830.4	475.2	63	54
RD-1887	Weston Loop N	Bow Dr N		Residential	ACP	18532.8	686.4	97	83
RD-1689	Whelan Dr N			Residential	ACP	21964.8	686.4	72	83
RD-2404	Wheless Ave N	Oak St N	Tivy St N	Residential	ACP	5702.4	211.2	73	65
RD-2471	Wheless Ave N	Washington St N	Oak St N	Residential	ACP	22809.6	844.8	76	54
RD-2515	Wheless Ave N	Hillcrest Ave N	Washington St N	Residential	ACP	11404.8	422.4	67	64
RD-2573	Wheless Ave N		Hillcrest Ave N	Residential	ACP	14256	528	57	63
RD-2656	Wheless Ave N	Remschel St N		Residential	ACP	17107.2	633.6	36	61
RD-3586	Whippoorwill Ln N	Mockingbird Ln N		Residential	ACP	7128	264	25	-1
RD-1917	Wichita Ln N		Pinto Trl N	Residential	ACP	4276.8	158.4	86	-1
RD-1932	Wigwam Ln N	Pinto Trl N		Residential	ACP	8553.6	316.8	100	-1
RD-1386	Wingedfoot Ln E	Rock Creek Dr E	Riverhill Blvd E	Residential	ACP	39916.8	1478.4	64	76
RD-3175	Wood Edge Ln N			Residential	ACP	11721.6	316.8	97	-1
RD-2983	Woodcrest Dr N		Morningside Dr N	Residential	ACP	7128	264	55	72
RD-3022	Woodcrest Dr N	Morningside Dr N	W Main St N	Residential	ACP	12830.4	475.2	65	67
RD-3099	Woodcrest Dr N	W Main St N	Jackson Rd N	Residential	ACP	21384	792	28	64
RD-2723	Woodlawn Ave N	Woodlawn Ave S	Lois St N	Collector	ACP	7128	264	79	-1
RD-2757	Woodlawn Ave N	Lois St N	Florence St N	Collector	ACP	8553.6	316.8	81	83
RD-2785	Woodlawn Ave N	Florence St N	Elm St N	Collector	ACP	8553.6	316.8	75	70
RD-2807	Woodlawn Ave N	Elm St N	W Water St N	Collector	ACP	8553.6	316.8	87	67
RD-2533	Woodlawn Ave S	Guadalupe St S	Rees St S	Collector	ACP	9979.2	369.6	50	59
RD-2559	Woodlawn Ave S	Rees St S	Milton St S	Collector	ACP	7128	264	28	54
RD-2600	Woodlawn Ave S	Milton St S	Josephine St S	Collector	ACP	8553.6	316.8	70	84
RD-2638	Woodlawn Ave S	Josephine St S	Ruth St S	Collector	ACP	8553.6	316.8	100	87

Network Condition Listing

SectionID	Route	Route Ahead	Route Back	Functional Classification	Pavement Type	Section Area (ft ²)	Section length (ft)	PCI	RCI
RD-2683	Woodlawn Ave S	Ruth St S	Lucille St S	Collector	ACP	8553.6	316.8	100	68
RD-2694	Woodlawn Ave S	Lucille St S	Woodlawn Ave N	Collector	ACP	2851.2	105.6	76	44
RD-2079	Woodside Dr N	Travis St N		Residential	ACP	9979.2	369.6	85	66
RD-3651	Woodstone Dr N	Coronado Dr N	JCP	Residential	JCP	8553.6	316.8	76	-1
RD-2882	Yorktown Blvd N		Stadium Dr N	Residential	ACP	22070.4	1003.2	42	62
RD-2950	Yorktown Blvd N	Stadium Dr N	Gloucester Pt N	Residential	ACP	21489.6	580.8	61	69
RD-2997	Yorktown Blvd N	Gloucester Pt N	Degrasse Dr N	Residential	ACP	13675.2	369.6	80	73
RD-3111	Yorktown Blvd N	Degrasse Dr N		Residential	ACP	39072	1056	79	56
RD-3148	Yorktown Blvd N			Residential	ACP	8870.4	316.8	57	64
RD-3332	Yorktown Blvd N		Lexington Ave N	Residential	ACP	33000	1320	78	86
RD-3428	Yorktown Blvd N	Lexington Ave N		Residential	ACP	15840	633.6	100	85
RD-5643	Yorktown Blvd N			Residential	ACP	1478.4	52.8	72	84
RD-5754	Yorktown Blvd N			Residential	ACP	6600	264	79	65

A P P E N D I X C

NETWORK CONDITION MAPS



City of Kerrville, TX 2019 PCI Values

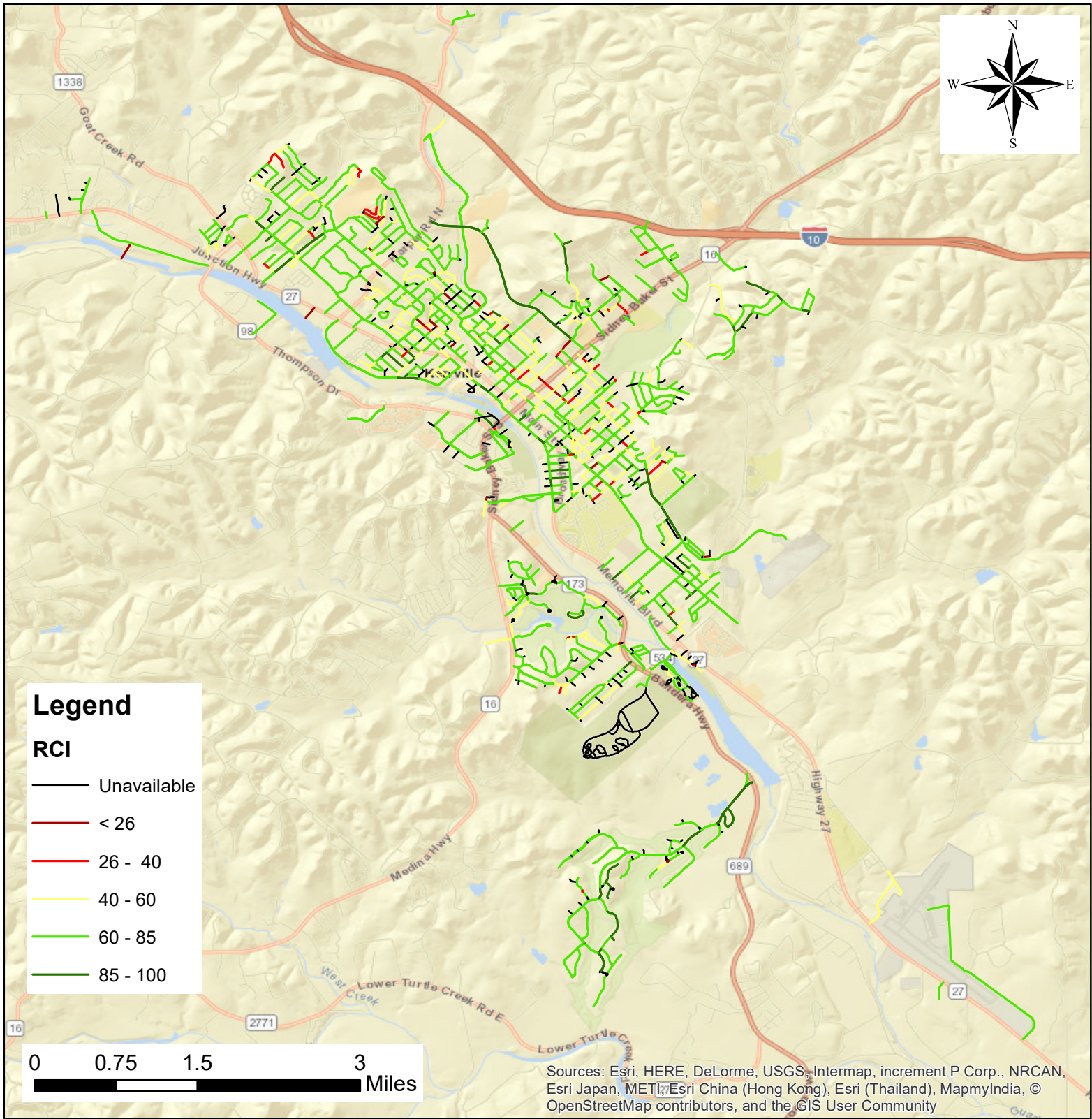


Fugro USA Land, Inc
8613 Cross Park Dr
Austin, TX 78754

Base Map: World Street Map
GCS: WGS 1984

Date of Compilation: September 03, 2019
Produced by: Mohammad Ilias

This exhibit is intended solely for the pavement management purposes stated in the terms and conditions of this report.



City of Kerrville, TX 2019 RCI Values

Fugro USA Land, Inc
8613 Cross Park Dr
Austin, TX 78754

Base Map: World Street Map
GCS: WGS 1984

Date of Compilation: September 03, 2019
Produced by: Mohammad Ilias

This exhibit is intended solely for the
pavement management purposes stated
in the terms and conditions of this report.



A P P E N D I X D

CURRENT NEEDS

Current Needs

Section ID	Route	Begin Description	End Description	Section Area (sqft)	Treatment	Total Section Cost (\$)
RD-1975	1st St N	Westminster St N	Tomahawk Trl N	9,979	2% Patching and Slurry Seal	7,207.2
RD-2034	1st St N	Travis St N	Westminster St N	19,958	2% Patching and Slurry Seal	14,414.4
RD-2070	1st St N	Everett St N	Travis St N	21,120	2% Patching and Slurry Seal	15,253.3
RD-2106	1st St N	Lytle St N	Everett St N	12,830	2% Patching and Slurry Seal	9,266.4
RD-2142	1st St N	Ross St N	Lytle St N	12,830	2% Patching and Slurry Seal	9,266.4
RD-2169	1st St N	Gilmer St N	Ross St N	12,830	2% Patching and Slurry Seal	9,266.4
RD-2108	2nd St N	Everett St N	Travis St N	11,405	Mill and Overlay	31,680.0
RD-2148	2nd St N	Lytle St N	Everett St N	12,830	Mill and Overlay	35,640.0
RD-2172	2nd St N	Ross St N	Lytle St N	12,830	Mill and Overlay	35,640.0
RD-2199	2nd St N	Gilmer St N	Ross St N	12,830	Mill and Overlay	35,640.0
RD-2229	2nd St N	College St N	Gilmer St N	8,554	Mill and Overlay	23,760.0
RD-2144	3rd St N	Travis St N	Everett St N	11,405	Mill and Overlay	31,680.0
RD-2174	3rd St N	Everett St N	Lytle St N	13,306	Mill and Overlay	36,960.0
RD-2201	3rd St N	Lytle St N	Ross St N	12,830	Mill and Overlay	35,640.0
RD-2241	3rd St N	Ross St N	Gilmer St N	12,830	Mill and Overlay	35,640.0
RD-2284	3rd St N	Gilmer St N	College St N	11,722	Mill and Overlay	32,560.0
RD-2299	3rd St N	College St N	Ford St N	5,861	Mill and Overlay	16,280.0
RD-2332	3rd St N	Ford St N	Tivy St N	15,629	Mill and Overlay	43,413.3
RD-2204	4th St N	Lytle St N		4,224	Mill and Overlay	11,733.3
RD-2243	4th St N	Ross St N	Lytle St N	12,830	Mill and Overlay	35,640.0
RD-2298	4th St N	Gilmer St N	Ross St N	12,830	Mill and Overlay	35,640.0
RD-2337	4th St N	Ford St N	Gilmer St N	12,830	Mill and Overlay	35,640.0
RD-2362	4th St N	Tivy St N	Ford St N	12,672	Mill and Overlay	35,200.0
RD-2245	5th St N	Lytle St N		17,107	Mill and Overlay	47,520.0
RD-2301	5th St N	Ross St N	Lytle St N	12,830	Mill and Overlay	35,640.0
RD-2333	5th St N		Ross St N	9,979	Mill and Overlay	27,720.0
RD-2365	5th St N	Ford St N		4,277	Mill and Overlay	11,880.0
RD-2395	5th St N	Tivy St N	Ford St N	11,405	Mill and Overlay	31,680.0
RD-2073	A St E	Water St E	Live Oak St E	8,554	No Treatment Required	-
RD-2095	A St E	Live Oak St E		4,277	No Treatment Required	-
RD-5635	A St E			1,478	No Treatment Required	-
RD-5636	A St E	A St N		1,478	No Treatment Required	-

Current Needs

Section ID	Route	Begin Description	End Description	Section Area (sqft)	Treatment	Total Section Cost (\$)
RD-2110	A St N			3,590	2% Patching and Slurry Seal	2,593.1
RD-2137	A St N		Jefferson St N	13,675	2% Patching and Slurry Seal	9,876.5
RD-2155	A St N	Jefferson St N	Aransas St N	7,814	2% Patching and Slurry Seal	5,643.7
RD-2166	A St N	Aransas St N	North St N	11,722	2% Patching and Slurry Seal	8,465.6
RD-5632	A St N	A St E	E Main St N	1,426	2% Patching and Slurry Seal	1,029.6
RD-5633	A St N	E Main St N	E Main St N	898	2% Patching and Slurry Seal	648.3
RD-5634	A St N	E Main St N		1,795	2% Patching and Slurry Seal	1,296.5
RD-1589	Agarita St N	Poplar St N	Legion Dr N	5,386	No Treatment Required	-
RD-1620	Agarita St N	Legion Dr N	Maple St N	7,392	No Treatment Required	-
RD-1635	Agarita St N	Maple St N	Locust St N	6,283	No Treatment Required	-
RD-597	Airport Commerce Pkwy E			30,413	Crack Sealing and 2% Patching	8,448.0
RD-5772	Airport Loop N			32,947	Crack Sealing and 2% Patching	9,152.0
RD-615	Airport Loop N			114,048	Crack Sealing and 2% Patching	31,680.0
RD-750	Airport Loop N			73,498	Crack Sealing and 2% Patching	20,416.0
RD-797	Al Mooney Rd N		Peterson Farm Rd N	44,669	Mill and Overlay	124,080.0
RD-1944	Alamo Dr N	San Jacinto Dr N	San Jacinto Dr N	11,405	Crack Sealing and 2% Patching	3,168.0
RD-3535	Alice St N	Tanglewood Ln N	Uvalde St N	2,693	Crack Sealing and 2% Patching	748.0
RD-3639	Alice St N	Uvalde St N	Rd N	12,566	Crack Sealing and 2% Patching	3,490.7
RD-3275	Alpine Dr N		Chalet Trl N	66,211	Mill and Overlay	183,920.0
RD-1714	Amelia Ct N	Shaun St N		14,256	Mill and Overlay	39,600.0
RD-1735	Amelia Ct N	Meadowview Ln N	Shaun St N	9,979	Mill and Overlay	27,720.0
RD-1441	Antelope Trl E	Riverhill Blvd E		38,280	2% Patching and Slurry Seal	27,646.7
RD-5722	Antelope Trl E			2,640	2% Patching and Slurry Seal	1,906.7
RD-5771	Antelope Trl E			2,640	2% Patching and Slurry Seal	1,906.7
RD-2935	Antler Dr N	Stadium Dr N	Spike St N	5,702	Mill and Overlay	15,840.0
RD-2938	Antler Dr N	Spike St N	Fawn Dr N	8,554	Mill and Overlay	23,760.0
RD-2117	Aransas St N	N & B St N	Jefferson St N	12,566	Mill and Overlay	34,906.7
RD-2128	Aransas St N	Jefferson St N	B St N & E Main St N	13,464	Mill and Overlay	37,400.0
RD-2145	Aransas St N		Jefferson St N	3,590	Mill and Overlay	9,973.3
RD-2146	Aransas St N	Jefferson St N		4,488	Mill and Overlay	12,466.7
RD-2156	Aransas St N	A St N		1,795	Mill and Overlay	4,986.7
RD-2196	Aransas St N	A St N	Tivy St N & North St N	8,976	Mill and Overlay	24,933.3

Current Needs

Section ID	Route	Begin Description	End Description	Section Area (sqft)	Treatment	Total Section Cost (\$)
RD-3345	Arcadia Loop S		Bear Creek Rd S	75,504	Crack Sealing and 2% Patching	20,973.3
RD-3660	Arcadia Loop S	Bear Creek Rd S		49,632	Crack Sealing and 2% Patching	13,786.7
RD-1354	Arizona Ash Dr E	Waterfront Dr E	Dena Dr E	14,256	Crack Sealing and 2% Patching	3,960.0
RD-1995	Arrow Ln N	Singing Wind Dr N	Michelle Dr N	24,235	Reconstruction	262,548.0
RD-844	Arrowhead Dr E	Peaks Cv E		29,938	Crack Sealing and 2% Patching	8,316.0
RD-860	Arrowhead Dr E	Comanche Trace Dr E	Peaks Cv E	9,979	Crack Sealing and 2% Patching	2,772.0
RD-1142	Ashley St E		Oak Hollow Dr E	7,128	No Treatment Required	-
RD-3593	Aspen Dr N	Crestwood Dr N		12,830	Mill and Overlay	35,640.0
RD-1297	Augusta Cir E	Riverhill Blvd E		8,554	Mill and Overlay	23,760.0
RD-1253	Aurora Dr E	Oak Hollow Dr E		5,702	Mill and Overlay	15,840.0
RD-4557	Avery Rd N		Lessie Ln N	21,542	Crack Sealing and 2% Patching	5,984.0
RD-4590	Avery Rd N	Lessie Ln N		5,069	Crack Sealing and 2% Patching	1,408.0
RD-2016	B St E	Water St E	B St N	12,830	No Treatment Required	-
RD-2021	B St N	B St E	Park St N	9,979	Mill and Overlay	27,720.0
RD-2026	B St N	Park St N	E Main St N	5,702	Mill and Overlay	15,840.0
RD-2027	B St N	E Main St N	St N	1,426	Mill and Overlay	3,960.0
RD-2028	B St N	St N	St N & Ross St N	1,426	Mill and Overlay	3,960.0
RD-2327	Barbara Ann St N	Carol Ann Dr N		4,277	Crack Sealing and 2% Patching	1,188.0
RD-2342	Barbara Ann St N	Lytle St N	Carol Ann Dr N	27,086	Crack Sealing and 2% Patching	7,524.0
RD-2416	Barbara Ann St N	Ford St N	Lytle St N	19,958	Crack Sealing and 2% Patching	5,544.0
RD-2500	Barbara Ann St N		Ford St N	17,107	Crack Sealing and 2% Patching	4,752.0
RD-5427	Barbara Ann St N	Lytle St N	Lytle St N	1,426	Crack Sealing and 2% Patching	396.0
RD-1554	Barker St N	Burleson Blvd N	Fuller St N	9,979	Crack Sealing and 2% Patching	2,772.0
RD-2296	Barnett St N	Robinson Ave N	Tivy St N	12,672	Mill and Overlay	35,200.0
RD-2325	Barnett St N	Lamar St N	Robinson Ave N	12,672	Mill and Overlay	35,200.0
RD-2335	Barnett St N	Short St N	Lamar St N	4,224	Mill and Overlay	11,733.3
RD-2354	Barnett St N	Washington St N	Short St N	10,560	Mill and Overlay	29,333.3
RD-2386	Barnett St N	Earl Garrett St N	Washington St N	19,008	Mill and Overlay	52,800.0
RD-2466	Barnett St N	Clay St N		17,582	Mill and Overlay	48,840.0
RD-2507	Barnett St N	Quinlan St N	Clay St N	17,582	Mill and Overlay	48,840.0
RD-2562	Barnett St N	Hays St N	Quinlan St N	12,830	Mill and Overlay	35,640.0
RD-5891	Barnett St N		Earl Garrett St N	19,008	Mill and Overlay	52,800.0

Current Needs

Section ID	Route	Begin Description	End Description	Section Area (sqft)	Treatment	Total Section Cost (\$)
RD-3048	Barry Dr N	Lake Dr N		7,128	Mill and Overlay	19,800.0
RD-3344	Bear Creek Rd S	Arcadia Loop S		18,586	Reconstruction	201,344.0
RD-1530	Beech St N		Poplar St N	5,386	2% Patching and Slurry Seal	3,889.6
RD-1556	Beech St N	Poplar St N	Legion Dr N	6,283	2% Patching and Slurry Seal	4,537.9
RD-1584	Beech St N	Legion Dr N	Maple St N	7,392	2% Patching and Slurry Seal	5,338.7
RD-1611	Beech St N	Maple St N	Locust St N	7,392	2% Patching and Slurry Seal	5,338.7
RD-1632	Beech St N	Locust St N		10,560	2% Patching and Slurry Seal	7,626.7
RD-1559	Bent Oak Ln E	St Andrews Loop E	St Andrews Loop E	12,830	No Treatment Required	-
RD-1435	Birkdale Ln E	Birkdale Spur E		7,603	No Treatment Required	-
RD-1471	Birkdale Ln E		Birkdale Spur E	21,542	No Treatment Required	-
RD-5549	Birkdale Ln E	Rolling Green Dr E		2,534	No Treatment Required	-
RD-5550	Birkdale Ln E	Rolling Green Dr E		1,267	No Treatment Required	-
RD-1442	Birkdale Spur E	Birkdale Ln E		5,069	Mill and Overlay	14,080.0
RD-3793	Blacksmith Ln W	Mill Run W	Cotton Gin Ln W	14,256	Crack Sealing and 2% Patching	3,960.0
RD-2880	Blanks St N		Swigert St N	12,830	Crack Sealing and 2% Patching	3,564.0
RD-2924	Blanks St N	Swigert St N	Wallace St N	12,830	Crack Sealing and 2% Patching	3,564.0
RD-3095	Bluebell Rd N	Jackson Rd N	Cypress Dr N	14,256	2% Patching and Slurry Seal	10,296.0
RD-3128	Bluebell Rd N	Cypress Dr N	Pecan St N	9,979	2% Patching and Slurry Seal	7,207.2
RD-3138	Bluebell Rd N	Pecan St N	Leland St N	4,277	2% Patching and Slurry Seal	3,088.8
RD-3155	Bluebell Rd N	Leland St N	Bluebonnet Dr N	9,979	2% Patching and Slurry Seal	7,207.2
RD-3181	Bluebell Rd N	Bluebonnet Dr N	Lake Dr N	11,405	2% Patching and Slurry Seal	8,236.8
RD-3239	Bluebell Rd N	Lake Dr N	Elm Ridge Rd N	15,682	2% Patching and Slurry Seal	11,325.6
RD-3242	Bluebell Rd N	Creek Run N		2,851	2% Patching and Slurry Seal	2,059.2
RD-3248	Bluebell Rd N	Elm Ridge Rd N	Creek Run N	8,554	2% Patching and Slurry Seal	6,177.6
RD-5455	Bluebell Rd N	NULL	NULL	286	2% Patching and Slurry Seal	206.7
RD-2973	Bluebonnet Dr N	Town Creek Rd N	N Lewis Ave N	11,405	2% Patching and Slurry Seal	8,236.8
RD-3045	Bluebonnet Dr N	N Lewis Ave N	Pershing Ave N	19,958	2% Patching and Slurry Seal	14,414.4
RD-3090	Bluebonnet Dr N	Pershing Ave N	Culberson Ave N	12,830	2% Patching and Slurry Seal	9,266.4
RD-3101	Bluebonnet Dr N		Cypress Dr N	4,277	2% Patching and Slurry Seal	3,088.8
RD-3102	Bluebonnet Dr N	Cypress Dr N		2,851	2% Patching and Slurry Seal	2,059.2
RD-3123	Bluebonnet Dr N	Culberson Ave N	Fay Dr N	11,405	2% Patching and Slurry Seal	8,236.8
RD-3129	Bluebonnet Dr N	Pecan St N		5,702	2% Patching and Slurry Seal	4,118.4

Current Needs

Section ID	Route	Begin Description	End Description	Section Area (sqft)	Treatment	Total Section Cost (\$)
RD-3156	Bluebonnet Dr N	Fay Dr N	Bluebell Rd N	9,979	2% Patching and Slurry Seal	7,207.2
RD-3162	Bluebonnet Dr N	Redbud Ln N		4,277	2% Patching and Slurry Seal	3,088.8
RD-3207	Bluebonnet Dr N	Redbud Ln N	Pecan St N	24,235	2% Patching and Slurry Seal	17,503.2
RD-3245	Bluebonnet Dr N		Redbud Ln N	31,363	2% Patching and Slurry Seal	22,651.2
RD-5452	Bluebonnet Dr N	Redbud Ln N		4,277	2% Patching and Slurry Seal	3,088.8
RD-5598	Bluebonnet Dr N	Redbud Ln N	Redbud Ln N	7,128	2% Patching and Slurry Seal	5,148.0
RD-4159	Bluff Ridge Dr N		W Crest Dr N	21,384	Crack Sealing and 2% Patching	5,940.0
RD-3142	Bobwhite Dr N	Lois St N	Virginia Dr N	29,938	Crack Sealing and 2% Patching	8,316.0
RD-3164	Bobwhite Dr N	Virginia Dr N	W Main St N	8,554	Crack Sealing and 2% Patching	2,376.0
RD-3187	Bobwhite Dr N	W Main St N	Jack Dr N	7,128	Crack Sealing and 2% Patching	1,980.0
RD-3218	Bobwhite Dr N	Jack Dr N	Jackson Rd N	17,107	Crack Sealing and 2% Patching	4,752.0
RD-1845	Bow Dr N		E Main St N	2,112	No Treatment Required	-
RD-1853	Bow Dr N	Weston Loop N		9,979	No Treatment Required	-
RD-5663	Bow Dr N	E Main St N		2,112	No Treatment Required	-
RD-5664	Bow Dr N		Weston Loop N	1,426	No Treatment Required	-
RD-1880	Bow Ln N		Pinto Trl N	4,277	Mill and Overlay	11,880.0
RD-1901	Bow Ln N	Pinto Trl N	Singing Wind Dr N	12,830	Mill and Overlay	35,640.0
RD-1984	Bow Ln N	Singing Wind Dr N	Michelle Dr N	32,789	Mill and Overlay	91,080.0
RD-2006	Bow Ln N	Michelle Dr N	Sky Blue Dr N	8,554	Mill and Overlay	23,760.0
RD-2013	Bow Ln N	Sky Blue Dr N	Danielle Dr N	4,277	Mill and Overlay	11,880.0
RD-2015	Bow Ln N	Danielle Dr N		9,979	Mill and Overlay	27,720.0
RD-1322	Box Elder Dr E	Waterfront Dr E	Dena Dr E	12,830	5% Patching and Slurry Seal	12,474.0
RD-1360	Boyington Ln E	Riverhill Blvd E		10,138	Crack Sealing and 2% Patching	2,816.0
RD-1210	Braeburn Cir E	Riverhill Blvd E		7,128	Mill and Overlay	19,800.0
RD-5441	Brian Dr N			11,405	5% Patching and Slurry Seal	11,088.0
RD-5442	Brian Dr N	Leslie Dr N		3,833	5% Patching and Slurry Seal	3,726.8
RD-5762	Brian Dr N			7,128	5% Patching and Slurry Seal	6,930.0
RD-5763	Brian Dr N			5,702	5% Patching and Slurry Seal	5,544.0
RD-1745	Bridle Path N	Mesa Park Dr N	Trails End Ln N	7,128	Mill and Overlay	19,800.0
RD-1784	Bridle Path N	Trails End Ln N	Mesa Park Dr N	7,128	Mill and Overlay	19,800.0
RD-1793	Bridle Path N	Sailing Way N	Trails End Ln N	5,702	Mill and Overlay	15,840.0
RD-1799	Bridle Path N	Singing Wind Dr N	Sailing Way N	2,851	Mill and Overlay	7,920.0

Current Needs

Section ID	Route	Begin Description	End Description	Section Area (sqft)	Treatment	Total Section Cost (\$)
RD-2356	Bulwer Ave N	Lamar St N	Robinson Ave N	9,979	Crack Sealing and 2% Patching	2,772.0
RD-2379	Bulwer Ave N	Washington St N	Lamar St N	9,979	Crack Sealing and 2% Patching	2,772.0
RD-2431	Bulwer Ave N	Earl Garrett St N	Washington St N	6,864	Crack Sealing and 2% Patching	1,906.7
RD-1555	Burleson Blvd N	Barker St N		4,277	Mill and Overlay	11,880.0
RD-1575	Burleson Blvd N	Fuller St N	Barker St N	7,128	Mill and Overlay	19,800.0
RD-1599	Burleson Blvd N	Meadowview Ln N	Fuller St N	8,554	Mill and Overlay	23,760.0
RD-1981	C St E		Water St E	7,128	Crack Sealing and 2% Patching	1,980.0
RD-1986	C St E	Water St E	C St N	12,830	Crack Sealing and 2% Patching	3,564.0
RD-1990	C St N	Park St N	C St E	9,979	Crack Sealing and 2% Patching	2,772.0
RD-1896	Caddo Ln N		Pinto Trl N	4,277	Mill and Overlay	11,880.0
RD-6039	Cailloux Blvd N	Holdsworth Dr	Home Run Dr N	7,772	No Treatment Required	-
RD-6040	Cailloux Blvd N	Home Run Dr N	Dead End	1,121	No Treatment Required	-
RD-3272	Camelot Dr N			4,277	No Treatment Required	-
RD-3273	Camelot Dr N			4,277	No Treatment Required	-
RD-3288	Camelot Dr N			4,277	No Treatment Required	-
RD-1375	Camp Meeting Rd S			21,120	Reconstruction	228,800.0
RD-3414	Candice Dr N		Lois St N	9,979	2% Patching and Slurry Seal	7,207.2
RD-3555	Candice Dr N	Lois St N	Susan Dr N	39,072	2% Patching and Slurry Seal	28,218.7
RD-1226	Canterbury Ln E	Riverhill Blvd E	Spring Mill Dr E	8,554	Mill and Overlay	23,760.0
RD-1503	Canyon Creek Ln E	St Andrews Loop E		19,958	Mill and Overlay	55,440.0
RD-1524	Canyon Creek Ln E	St Andrews Loop E	St Andrews Loop E	9,979	Mill and Overlay	27,720.0
RD-1525	Canyon Creek Ln E	Terrace Ln E	St Andrews Loop E	2,851	Mill and Overlay	7,920.0
RD-1527	Canyon Creek Ln E		Terrace Ln E	1,267	Mill and Overlay	3,520.0
RD-5559	Canyon Creek Ln E	Terrace Ln E	Fairway Dr E	1,267	Mill and Overlay	3,520.0
RD-1399	Canyon Dr N		Nichols St N	9,504	Crack Sealing and 2% Patching	2,640.0
RD-2907	Canyon View Cir N	Summit Top Dr N		5,702	No Treatment Required	-
RD-3266	Cardinal Dr N	Jackson Rd N	Tanager St N	9,979	2% Patching and Slurry Seal	7,207.2
RD-3340	Cardinal Dr N	Tanager St N	Oriole Dr N	24,235	2% Patching and Slurry Seal	17,503.2
RD-3451	Cardinal Dr N	Oriole Dr N	Warbler Dr N	21,384	2% Patching and Slurry Seal	15,444.0
RD-3539	Caribou Ln W	Lime Creek Rd W	Sika Dr W	19,958	Crack Sealing and 2% Patching	5,544.0
RD-1331	Carmichael St E		Riverside Dr E	5,069	Reconstruction	54,912.0
RD-2326	Carol Ann Dr N	Donna Kay Dr N	Barbara Ann St N	18,533	Crack Sealing and 2% Patching	5,148.0

Current Needs

Section ID	Route	Begin Description	End Description	Section Area (sqft)	Treatment	Total Section Cost (\$)
RD-2357	Carol Ann Dr N	Barbara Ann St N	Lytle St N	8,554	Crack Sealing and 2% Patching	2,376.0
RD-2387	Carol Ann Dr N	Lytle St N	Mary Frances St N	8,554	Crack Sealing and 2% Patching	2,376.0
RD-2406	Carol Ann Dr N	Mary Frances St N		7,128	Crack Sealing and 2% Patching	1,980.0
RD-1309	Cartuck St E		Riverside Dr E	2,376	Investigate	0.0
RD-2873	Caruthers Ln N	Lois St N		8,554	Mill and Overlay	23,760.0
RD-1212	Castle Pines Dr E	Green Tree Ln E		21,384	2% Patching and Slurry Seal	15,444.0
RD-1213	Castle Pines Dr E		Green Tree Ln E	4,277	2% Patching and Slurry Seal	3,088.8
RD-3603	Cedar Dr N	Tanglewood Ln N		13,464	Crack Sealing and 2% Patching	3,740.0
RD-3657	Cedar Mill Dr W			11,088	2% Patching and Slurry Seal	8,008.0
RD-3189	Chalet Trl N	Alpine Dr N		9,768	2% Patching and Slurry Seal	7,054.7
RD-3201	Chalet Trl N			9,768	2% Patching and Slurry Seal	7,054.7
RD-3203	Chalet Trl N			1,954	2% Patching and Slurry Seal	1,410.9
RD-1790	Chapman Dr E			18,533	Crack Sealing and 2% Patching	5,148.0
RD-2652	Charles St N	Hays St N	Quinlan St N	12,830	Mill and Overlay	35,640.0
RD-666	Cielo Dr E	Pinnacle View Dr E	Club House Dr E	23,760	Crack Sealing and 2% Patching	6,600.0
RD-2822	Circle Ave N	W Water St N	W Main St N	5,544	Mill and Overlay	15,400.0
RD-2824	Circle Ave N	W Main St N	W Jefferson St N	6,336	Mill and Overlay	17,600.0
RD-2850	Circle Ave N	W Jefferson St N	Pershing Ave N	5,702	Mill and Overlay	15,840.0
RD-2984	Circle Ave N	Pershing Ave N	Culberson Ave N	18,533	Mill and Overlay	51,480.0
RD-2094	City South St E			10,454	Crack Sealing and 2% Patching	2,904.0
RD-3512	Clairmont Dr N	Jackson Rd N		24,235	5% Patching and Slurry Seal	23,562.0
RD-1455	Clara St N	Nichols St N	Hunt St N	6,336	Mill and Overlay	17,600.0
RD-2374	Clay St N	Clay St S	Jefferson St N	17,582	Mill and Overlay	48,840.0
RD-2411	Clay St N	Jefferson St N	Schreiner St N	17,582	Mill and Overlay	48,840.0
RD-2435	Clay St N	Schreiner St N	McFarland St N	9,768	Mill and Overlay	27,133.3
RD-2465	Clay St N	McFarland St N	Barnett St N	13,675	Mill and Overlay	37,986.7
RD-2595	Clay St N	Barnett St N	Myrta St N	44,933	Mill and Overlay	124,813.3
RD-2345	Clay St S	Water St S	Clay St N	18,058	Mill and Overlay	50,160.0
RD-1637	Clearwater Paseo Path N		Rio Monte Dr N	18,586	2% Patching and Slurry Seal	13,422.9
RD-1737	Clearwater Paseo Path N	Rio Monte Dr N	E Main St N	50,688	2% Patching and Slurry Seal	36,608.0
RD-5540	Club House Dr E	Comanche Trace Dr E		25,661	Crack Sealing and 2% Patching	7,128.0
RD-5541	Club House Dr E		Cielo Dr E	5,280	Crack Sealing and 2% Patching	1,466.7

Current Needs

Section ID	Route	Begin Description	End Description	Section Area (sqft)	Treatment	Total Section Cost (\$)
RD-665	Club House Dr E	Cielo Dr E	Comanche Trace Dr E	6,600	Crack Sealing and 2% Patching	1,833.3
RD-6415	Club House Rd E	Start	Comanche Hls E	6,170	No Treatment Required	-
RD-6416	Club House Rd E	Comanche Hls E	Driveway	12,330	No Treatment Required	-
RD-6417	Club House Rd E	Driveway	End	12,774	No Treatment Required	-
RD-5543	Club View Ct E			1,278	No Treatment Required	-
RD-5544	Club View Ct E	Ranch View Ct E		9,979	No Treatment Required	-
RD-5711	Club View Ct E			7,128	No Treatment Required	-
RD-800	Club View Ct E			12,830	No Treatment Required	-
RD-2428	Cobbler Ln W	Mill Run W		4,277	Mill and Overlay	11,880.0
RD-2858	Coleman St N	Swigert St N	Wallace St N	12,830	5% Patching and Slurry Seal	12,474.0
RD-2890	Coleman St N	Wallace St N		6,072	5% Patching and Slurry Seal	5,903.3
RD-2228	College St N	2nd St N	North St N	25,661	Mill and Overlay	71,280.0
RD-2283	College St N	3rd St N	2nd St N	12,830	Mill and Overlay	35,640.0
RD-3080	Colonial Ln N			7,128	Mill and Overlay	19,800.0
RD-6418	Comanche Hls E	Club House Rd E	End	5,280	Crack Sealing and 2% Patching	1,466.7
RD-1008	Comanche Trace D	Indian Wells Dr E		45,619	Crack Sealing and 2% Patching	12,672.0
RD-5536	Comanche Trace D	Double Eagle Dr E	Toscanao Crt	9,768	Crack Sealing and 2% Patching	2,713.3
RD-5539	Comanche Trace D		Oak Park Dr E	21,490	Crack Sealing and 2% Patching	5,969.3
RD-5682	Comanche Trace D	Ranch View Ct E		1,954	Crack Sealing and 2% Patching	542.7
RD-5704	Comanche Trace D	Toscanao Dr E	Toscanao Dr E	1,954	Crack Sealing and 2% Patching	542.7
RD-5710	Comanche Trace D	Rock Barn Dr E	Rock Barn Dr E	1,954	Crack Sealing and 2% Patching	542.7
RD-5714	Comanche Trace D	Stone Creek Dr E	Stone Creek Dr E	1,954	Crack Sealing and 2% Patching	542.7
RD-5717	Comanche Trace D	Dry Hollow Dr E	Dry Hollow Dr E	1,954	Crack Sealing and 2% Patching	542.7
RD-644	Comanche Trace D	Sunset Park Dr	Club House Dr E	35,165	Crack Sealing and 2% Patching	9,768.0
RD-678	Comanche Trace D	Club House Dr E	Stone Creek Dr E	27,350	Crack Sealing and 2% Patching	7,597.3
RD-689	Comanche Trace D	Stone Creek Dr E	Oak Park Dr E	5,861	Crack Sealing and 2% Patching	1,628.0
RD-747	Comanche Trace D	Oak Park Dr E		54,701	Crack Sealing and 2% Patching	15,194.7
RD-768	Comanche Trace D	Oak Park Dr E	Kite Dr E	13,675	Crack Sealing and 2% Patching	3,798.7
RD-774	Comanche Trace D	Kite Dr E	Club House Dr E	17,582	Crack Sealing and 2% Patching	4,884.0
RD-788	Comanche Trace D	Club House Dr E	Ranch View Ct E	19,536	Crack Sealing and 2% Patching	5,426.7
RD-856	Comanche Trace D	Trace Cir E	Toscanao Dr E	35,165	Crack Sealing and 2% Patching	9,768.0
RD-861	Comanche Trace D	Arrowhead Dr E	Trace Cir E	5,861	Crack Sealing and 2% Patching	1,628.0

Current Needs

Section ID	Route	Begin Description	End Description	Section Area (sqft)	Treatment	Total Section Cost (\$)
RD-862	Comanche Trace D	Toscano Dr E	Double Eagle Dr E	7,814	Crack Sealing and 2% Patching	2,170.7
RD-863	Comanche Trace D		Trail Head Dr E	80,098	Crack Sealing and 2% Patching	22,249.3
RD-865	Comanche Trace D	Trail Head Dr E	Arrowhead Dr E	19,536	Crack Sealing and 2% Patching	5,426.7
RD-887	Comanche Trace D	Toscano Crt	Pinnacle Club Dr E	13,675	Crack Sealing and 2% Patching	3,798.7
RD-920	Comanche Trace D	Pinnacle Club Dr E	Dry Hollow Dr E	39,072	Crack Sealing and 2% Patching	10,853.3
RD-928	Comanche Trace D	Dry Hollow Dr E	Rock Barn Dr E	27,350	Crack Sealing and 2% Patching	7,597.3
RD-944	Comanche Trace D	Rock Barn Dr E	Indian Wells Dr E	12,830	Crack Sealing and 2% Patching	3,564.0
RD-950	Comanche Trace D	Indian Wells Dr E	Indian Wells Dr E	9,979	Crack Sealing and 2% Patching	2,772.0
RD-5533	Comanche Trace Dr E			11,088	Crack Sealing and 2% Patching	3,080.0
RD-5537	Comanche Trace Dr E	Oak Park Dr E		7,128	Crack Sealing and 2% Patching	1,980.0
RD-5538	Comanche Trace Dr E			6,547	Crack Sealing and 2% Patching	1,818.7
RD-5542	Comanche Trace Dr E	Sunset Park Dr		1,954	Crack Sealing and 2% Patching	542.7
RD-5687	Comanche Trace Dr E	Sunset Park Dr	Sunset Park Dr	1,954	Crack Sealing and 2% Patching	542.7
RD-3014	Commerce St N		Lois St N	30,413	Reconstruction	329,472.0
RD-3613	Coronado Cir N	Coronado Dr N		13,728	Mill and Overlay	38,133.3
RD-3303	Coronado Dr N			52,114	Crack Sealing and 2% Patching	14,476.0
RD-3462	Coronado Dr N			45,619	Crack Sealing and 2% Patching	12,672.0
RD-3532	Coronado Dr N		Coronado Cir N	15,629	Crack Sealing and 2% Patching	4,341.3
RD-3594	Coronado Dr N	Coronado Cir N	Woodstone Dr N	17,582	Crack Sealing and 2% Patching	4,884.0
RD-3697	Coronado Dr N	Woodstone Dr N	West Ln N	23,443	Crack Sealing and 2% Patching	6,512.0
RD-3856	Coronado Dr N	West Ln N	Glen Rd N	42,979	Crack Sealing and 2% Patching	11,938.7
RD-3952	Coronado Dr N	Glen Rd N	Mountain Laurel Vw N	23,443	Crack Sealing and 2% Patching	6,512.0
RD-5720	Coronado Dr N	Mountain Laurel Vw N		11,722	Crack Sealing and 2% Patching	3,256.0
RD-2802	Cottage St N	Lincoln Ave N	N Lewis Ave N	18,533	Reconstruction	200,772.0
RD-2427	Cotton Gin Ln W		Blacksmith Ln W	2,851	No Treatment Required	-
RD-2713	Country Club Dr N			28,512	Crack Sealing and 2% Patching	7,920.0
RD-2706	Cox Ave N	W Water St N	W Main St N	7,392	Mill and Overlay	20,533.3
RD-2740	Cox Ave N	W Main St N	W Jefferson St N	4,752	Mill and Overlay	13,200.0
RD-3086	Crawford St N	Stadium Dr N		4,224	Reconstruction	45,760.0
RD-3323	Creek Run N	Bluebell Rd N		18,533	Crack Sealing and 2% Patching	5,148.0
RD-3339	Creeside Dr W	Summer Loop W		3,960	Crack Sealing and 2% Patching	1,100.0
RD-3377	Creeside Dr W	Summer Loop W	Summer Loop W	7,920	Crack Sealing and 2% Patching	2,200.0

Current Needs

Section ID	Route	Begin Description	End Description	Section Area (sqft)	Treatment	Total Section Cost (\$)
RD-3407	Creekside Dr W		Summer Loop W	3,960	Crack Sealing and 2% Patching	1,100.0
RD-3325	Crescent Dr N	Lake Dr N	Lake Dr N	34,214	2% Patching and Slurry Seal	24,710.4
RD-4017	Crest Rdg N	West Ln N		24,235	Crack Sealing and 2% Patching	6,732.0
RD-3291	Crestwood Dr N	Ridgemont Ln N	Lois St N	32,789	Mill and Overlay	91,080.0
RD-3453	Crestwood Dr N	Lois St N	Elmwood Dr N	32,789	Mill and Overlay	91,080.0
RD-3495	Crestwood Dr N	Elmwood Dr N	Timberway Ln N	7,128	Mill and Overlay	19,800.0
RD-3524	Crestwood Dr N	Aspen Dr N	Rd N	11,405	Mill and Overlay	31,680.0
RD-3533	Crestwood Dr N	Timberway Ln N	Aspen Dr N	12,830	Mill and Overlay	35,640.0
RD-3484	Crider St N	Leslie Dr N		9,208	Reconstruction	99,756.8
RD-2922	Crown Ridge Dr N		Summit Crest Dr N	4,277	No Treatment Required	-
RD-3057	Crown Ridge Dr N	Summit Crest Dr N	Crown View Dr N	28,512	No Treatment Required	-
RD-3056	Crown View Dr N	Summit Crest Dr N	Crown Ridge Dr N	22,810	Crack Sealing and 2% Patching	6,336.0
RD-3074	Crown View Dr N	Crown Ridge Dr N		4,277	Crack Sealing and 2% Patching	1,188.0
RD-2988	Culberson Ave N	Circle Ave N	Stephen St N	2,851	2% Patching and Slurry Seal	2,059.2
RD-3011	Culberson Ave N	Stephen St N	Galbraith Ave N	5,702	2% Patching and Slurry Seal	4,118.4
RD-3024	Culberson Ave N	Galbraith Ave N	Harper St N	2,851	2% Patching and Slurry Seal	2,059.2
RD-3059	Culberson Ave N	Harper St N	Leland St N	9,979	2% Patching and Slurry Seal	7,207.2
RD-3089	Culberson Ave N	Leland St N	Bluebonnet Dr N	8,554	2% Patching and Slurry Seal	6,177.6
RD-3109	Culberson Ave N	Bluebonnet Dr N	Fay Dr N	8,554	2% Patching and Slurry Seal	6,177.6
RD-3113	Culberson Ave N	Fay Dr N	Lake Dr N	1,288	2% Patching and Slurry Seal	930.5
RD-2088	Cully Dr S	Hill Country Dr S		15,629	Crack Sealing and 2% Patching	4,341.3
RD-2213	Cully Dr S	Louise Hays Park Rd S	Hill Country Dr S	60,562	Crack Sealing and 2% Patching	16,822.7
RD-3251	Cynthia Dr N	Rd N	Rd N	24,235	Mill and Overlay	67,320.0
RD-3088	Cypress Dr N	Jackson Rd N	Bluebonnet Dr N	1,426	Reconstruction	15,444.0
RD-3098	Cypress Dr N	Bluebonnet Dr N	Bluebonnet Dr N	4,277	Reconstruction	46,332.0
RD-3107	Cypress Dr N	Bluebonnet Dr N		9,979	Reconstruction	108,108.0
RD-5753	Cypress Dr N		Bluebell Rd N	4,277	Reconstruction	46,332.0
RD-1951	D St E		Water St E	5,702	No Treatment Required	-
RD-1955	D St E	Water St E	D St N	9,504	No Treatment Required	-
RD-1961	D St N	D St E	Park St N	9,979	Crack Sealing and 2% Patching	2,772.0
RD-2056	Danielle Dr N	Tomahawk Trl N	Bow Ln N	14,256	Mill and Overlay	39,600.0
RD-2866	Dean Dr N	Ridge Dr N	Stadium Dr N	11,405	Mill and Overlay	31,680.0

Current Needs

Section ID	Route	Begin Description	End Description	Section Area (sqft)	Treatment	Total Section Cost (\$)
RD-2009	Deer Trl N	Indian Trl N	& Singing Wind Dr N	12,830	Mill and Overlay	35,640.0
RD-2058	Deer Trl N	Travis St N	Indian Trl N	14,256	Mill and Overlay	39,600.0
RD-1619	Deerwood Dr E		Highridge Dr E	11,405	Crack Sealing and 2% Patching	3,168.0
RD-1642	Deerwood Dr E	Highridge Dr E	Overlook Dr E	11,405	Crack Sealing and 2% Patching	3,168.0
RD-2991	Degrasse Dr N	Vicksburg Ave N	Fitch St N	5,861	Crack Sealing and 2% Patching	1,628.0
RD-2996	Degrasse Dr N	Fitch St N	Yorktown Blvd N	2,851	Crack Sealing and 2% Patching	792.0
RD-3003	Degrasse Dr N	Yorktown Blvd N	Gloucester Pt N	8,554	Crack Sealing and 2% Patching	2,376.0
RD-3016	Degrasse Dr N	Gloucester Pt N		4,277	Crack Sealing and 2% Patching	1,188.0
RD-3061	Degrasse Dr N	Victory Ln N		8,554	Crack Sealing and 2% Patching	2,376.0
RD-1321	Dena Dr E	Scarlet Dr E	Box Elder Dr E	5,702	2% Patching and Slurry Seal	4,118.4
RD-1341	Dena Dr E	Arizona Ash Dr E	Scarlet Dr E	5,702	2% Patching and Slurry Seal	4,118.4
RD-5546	Dena Dr E	Box Elder Dr E		5,702	2% Patching and Slurry Seal	4,118.4
RD-2632	Denton St N	Moore St N		7,920	Crack Sealing and 2% Patching	2,200.0
RD-2268	Donna Kay Dr N	Carol Ann Dr N		8,554	Crack Sealing and 2% Patching	2,376.0
RD-2274	Donna Kay Dr N		Carol Ann Dr N	17,107	Crack Sealing and 2% Patching	4,752.0
RD-2280	Donna Kay Dr N		Lytle St N	4,277	Crack Sealing and 2% Patching	1,188.0
RD-2290	Donna Kay Dr N	Lytle St N		4,277	Crack Sealing and 2% Patching	1,188.0
RD-2420	Donna Kay Dr N	Ford St N	Lytle St N	34,214	Crack Sealing and 2% Patching	9,504.0
RD-2489	Donna Kay Dr N		Ford St N	17,107	Crack Sealing and 2% Patching	4,752.0
RD-880	Double Eagle Cir E	Double Eagle Dr E		2,851	Crack Sealing and 2% Patching	792.0
RD-879	Double Eagle Dr E	Comanche Trace Dr E	Double Eagle Cir E	8,554	Crack Sealing and 2% Patching	2,376.0
RD-895	Double Eagle Dr E	Double Eagle Cir E	Mulligan Way E	9,979	Crack Sealing and 2% Patching	2,772.0
RD-939	Dry Hollow Cir E	Dry Hollow Dr E		4,277	Crack Sealing and 2% Patching	1,188.0
RD-5715	Dry Hollow Dr E	Comanche Trace Dr E		1,917	No Treatment Required	-
RD-5716	Dry Hollow Dr E	Comanche Trace Dr E		1,917	No Treatment Required	-
RD-930	Dry Hollow Dr E	Dry Hollow Cir E		9,979	No Treatment Required	-
RD-931	Dry Hollow Dr E		Dry Hollow Cir E	19,958	No Treatment Required	-
RD-2753	E Davis St N	Paschal Ave N	Hays St N	32,789	2% Patching and Slurry Seal	23,680.8
RD-1738	E Main St N	N	Meadowview Ln N	33,264	Crack Sealing and 2% Patching	9,240.0
RD-1843	E Main St N	Bow Dr N		53,222	Crack Sealing and 2% Patching	14,784.0
RD-1882	E Main St N	Westminster St N	Bow Dr N	19,958	Crack Sealing and 2% Patching	5,544.0
RD-1908	E Main St N	Rawson St N	Westminster St N	9,979	Crack Sealing and 2% Patching	2,772.0

Current Needs

Section ID	Route	Begin Description	End Description	Section Area (sqft)	Treatment	Total Section Cost (\$)
RD-1938	E Main St N	Travis St N	Rawson St N	9,979	Crack Sealing and 2% Patching	2,772.0
RD-1964	E Main St N	Everett St N	Travis St N	16,051	Crack Sealing and 2% Patching	4,458.7
RD-1988	E Main St N	Lytle St N	Everett St N	17,582	Crack Sealing and 2% Patching	4,884.0
RD-2005	E Main St N		Lytle St N	15,206	Crack Sealing and 2% Patching	4,224.0
RD-2025	E Main St N	B St N & Aransas St N		4,488	Crack Sealing and 2% Patching	1,246.7
RD-2029	E Main St N		Aransas St N	3,590	Crack Sealing and 2% Patching	997.3
RD-2060	E Main St N	Park St N	B St N	8,554	Crack Sealing and 2% Patching	2,376.0
RD-2099	E Main St N		Park St N	8,554	Crack Sealing and 2% Patching	2,376.0
RD-5435	E Main St N		N	51,005	Crack Sealing and 2% Patching	14,168.0
RD-5630	E Main St N	A St N		4,752	Crack Sealing and 2% Patching	1,320.0
RD-5631	E Main St N		A St N	3,960	Crack Sealing and 2% Patching	1,100.0
RD-5665	E Main St N	Bow Dr N	Bow Dr N	1,901	Crack Sealing and 2% Patching	528.0
RD-2474	E Shady Dr S	W Shady Dr S	Hackberry Dr S	11,880	Mill and Overlay	33,000.0
RD-2498	E Shady Dr S	Hackberry Dr S	Surber St S	7,128	Mill and Overlay	19,800.0
RD-1921	E St E		Water St E	5,702	No Treatment Required	-
RD-1927	E St E	Water St E	E St N	12,830	No Treatment Required	-
RD-1934	E St N	E St E		7,392	Crack Sealing and 2% Patching	2,053.3
RD-2247	Earl Garrett St E	Water St E	Earl Garrett St N	28,512	No Treatment Required	-
RD-2309	Earl Garrett St N	Earl Garrett St E	Jefferson St N	20,909	Crack Sealing and 2% Patching	5,808.0
RD-2343	Earl Garrett St N	Jefferson St N	North St N	20,909	Crack Sealing and 2% Patching	5,808.0
RD-2385	Earl Garrett St N	North St N	Barnett St N	27,878	Crack Sealing and 2% Patching	7,744.0
RD-2478	Earl Garrett St N	Bulwer Ave N	Myrta St N	30,202	Crack Sealing and 2% Patching	8,389.3
RD-5895	Earl Garrett St N	Barnett St N	Bulwer Ave N	20,909	Crack Sealing and 2% Patching	5,808.0
RD-3934	East Ln N	Glen Rd N	Hillside Dr N	38,491	Mill and Overlay	106,920.0
RD-4051	East Ln N	Hillside Dr N	Valley Dr N	15,682	Mill and Overlay	43,560.0
RD-4070	East Ln N	Hillside Dr N		12,830	Mill and Overlay	35,640.0
RD-4098	East Ln N	Valley Dr N	Hillside Dr N	21,384	Mill and Overlay	59,400.0
RD-3328	Easy St N	Leslie Dr N		9,874	Crack Sealing and 2% Patching	2,742.7
RD-3320	Elm Ridge Rd N	Bluebell Rd N		18,533	Crack Sealing and 2% Patching	5,148.0
RD-2730	Elm St N	N Lewis Ave N	N Center Ave	12,830	Mill and Overlay	35,640.0
RD-2786	Elm St N	N Center Ave	Woodlawn Ave N	15,682	Mill and Overlay	43,560.0
RD-2834	Elm St N	Woodlawn Ave N	Galbraith Ave N	21,384	Mill and Overlay	59,400.0

Current Needs

Section ID	Route	Begin Description	End Description	Section Area (sqft)	Treatment	Total Section Cost (\$)
RD-3454	Elmwood Dr N	Rd N	Crestwood Dr N	12,830	No Treatment Required	-
RD-1306	Englewood Cir E	Englewood Dr E		2,534	Mill and Overlay	7,040.0
RD-1301	Englewood Dr E	Spring Mill Dr E	Englewood Cir E	9,979	2% Patching and Slurry Seal	7,207.2
RD-1336	Englewood Dr E	Englewood Cir E	Kenwood Cir E	14,256	2% Patching and Slurry Seal	10,296.0
RD-1380	Englewood Dr E	Kenwood Cir E	Sand Bend Dr E	17,107	2% Patching and Slurry Seal	12,355.2
RD-1429	Englewood Dr E	Sand Bend Dr E		44,194	2% Patching and Slurry Seal	31,917.6
RD-5723	Englewood Dr E			11,405	2% Patching and Slurry Seal	8,236.8
RD-3270	Erin Dr N	Ridgemont Ln N		17,107	2% Patching and Slurry Seal	12,355.2
RD-3491	Erin Dr N	Lois St N	Susan Dr N	42,979	2% Patching and Slurry Seal	31,040.5
RD-1514	Ernest St N			11,405	No Treatment Required	-
RD-1963	Everett St N	South St N	E Main St N	12,830	Mill and Overlay	35,640.0
RD-1992	Everett St N	E Main St N	Jefferson St N	8,554	Mill and Overlay	23,760.0
RD-2014	Everett St N	Jefferson St N	North St N	8,554	Mill and Overlay	23,760.0
RD-2107	Everett St N		2nd St N	5,702	Mill and Overlay	15,840.0
RD-2143	Everett St N	2nd St N	3rd St N	12,830	Mill and Overlay	35,640.0
RD-2158	Everett St N	3rd St N		5,702	Mill and Overlay	15,840.0
RD-1883	F St E		Water St E	9,768	Crack Sealing and 2% Patching	2,713.3
RD-1885	F St E	Water St E		12,830	Crack Sealing and 2% Patching	3,564.0
RD-1893	F St N	Park St N		5,280	Crack Sealing and 2% Patching	1,466.7
RD-2915	Fairview Dr N			29,938	Crack Sealing and 2% Patching	8,316.0
RD-2930	Fairview Dr N			2,851	Crack Sealing and 2% Patching	792.0
RD-2985	Fairview Dr N		W Main St N	11,405	Crack Sealing and 2% Patching	3,168.0
RD-3033	Fairview Dr N	W Main St N	Lee St N	12,830	Crack Sealing and 2% Patching	3,564.0
RD-3067	Fairview Dr N	Lee St N	Jackson Rd N	8,554	Crack Sealing and 2% Patching	2,376.0
RD-5458	Fairview Dr N			1,426	Crack Sealing and 2% Patching	396.0
RD-5459	Fairview Dr N			1,426	Crack Sealing and 2% Patching	396.0
RD-1476	Fairway Dr E			10,138	Crack Sealing and 2% Patching	2,816.0
RD-1498	Fairway Dr E	Sand Bend Dr E		13,939	Crack Sealing and 2% Patching	3,872.0
RD-1528	Fairway Dr E		Sand Bend Dr E	7,603	Crack Sealing and 2% Patching	2,112.0
RD-1535	Fairway Dr E			1,267	Crack Sealing and 2% Patching	352.0
RD-1579	Fairway Dr E	Highpointe Ct E		11,405	Crack Sealing and 2% Patching	3,168.0
RD-1582	Fairway Dr E			16,474	Crack Sealing and 2% Patching	4,576.0

Current Needs

Section ID	Route	Begin Description	End Description	Section Area (sqft)	Treatment	Total Section Cost (\$)
RD-5560	Fairway Dr E			3,802	Crack Sealing and 2% Patching	1,056.0
RD-5566	Fairway Dr E	Highpointe Ct E	Highpointe Ct E	1,267	Crack Sealing and 2% Patching	352.0
RD-5567	Fairway Dr E		Highpointe Ct E	634	Crack Sealing and 2% Patching	176.0
RD-5568	Fairway Dr E			5,069	Crack Sealing and 2% Patching	1,408.0
RD-5569	Fairway Dr E			5,069	Crack Sealing and 2% Patching	1,408.0
RD-5768	Fairway Dr E			3,802	Crack Sealing and 2% Patching	1,056.0
RD-3488	Fallow Dr W	Lime Creek Rd W	Sika Dr W	21,384	Crack Sealing and 2% Patching	5,940.0
RD-2939	Fawn Dr N	Antler Dr N	Lane Dr N	2,851	No Treatment Required	-
RD-2968	Fawn Dr N	Stadium Dr N	Antler Dr N	8,554	No Treatment Required	-
RD-3134	Fay Dr N	Culberson Ave N	Bluebonnet Dr N	15,682	Mill and Overlay	43,560.0
RD-2804	Fifer St N	Swigert St N	Wallace St N	12,830	Mill and Overlay	35,640.0
RD-2843	Fifer St N	Wallace St N		14,256	Mill and Overlay	39,600.0
RD-2903	Fitch St N		Florian Dr N	4,277	Crack Sealing and 2% Patching	1,188.0
RD-2913	Fitch St N			2,851	Crack Sealing and 2% Patching	792.0
RD-2992	Fitch St N	Degrasse Dr N		18,533	Crack Sealing and 2% Patching	5,148.0
RD-1447	Flanders Dr N	Jennings Blvd N	Patriot Dr N	8,554	No Treatment Required	-
RD-1460	Flanders Dr N	Goss St N	Jennings Blvd N	7,128	No Treatment Required	-
RD-2697	Florence St N		N Center Ave	8,554	Reconstruction	92,664.0
RD-2758	Florence St N	N Center Ave	Woodlawn Ave N	15,682	Reconstruction	169,884.0
RD-2812	Florence St N	Woodlawn Ave N	Galbraith Ave N	21,384	Reconstruction	231,660.0
RD-2818	Florence St N	Galbraith Ave N		7,128	Reconstruction	77,220.0
RD-2888	Florian Dr N	Fitch St N		2,851	Mill and Overlay	7,920.0
RD-2919	Florian Dr N	Vicksburg Ave N	Fitch St N	11,405	Mill and Overlay	31,680.0
RD-4057	Foothills Dr N	Laurelwood Dr N	Glen View Dr N	25,661	Reconstruction	277,992.0
RD-4181	Foothills Dr N	Glen View Dr N	W Crest Dr N	32,789	Reconstruction	355,212.0
RD-2336	Ford St N	3rd St N	4th St N	12,830	Crack Sealing and 2% Patching	3,564.0
RD-2364	Ford St N	4th St N	5th St N	12,830	Crack Sealing and 2% Patching	3,564.0
RD-2377	Ford St N	5th St N		3,010	Crack Sealing and 2% Patching	836.0
RD-2401	Ford St N	Linda Joy St N	Mary Frances St N	12,830	Crack Sealing and 2% Patching	3,564.0
RD-2417	Ford St N	Barbara Ann St N	Linda Joy St N	12,830	Crack Sealing and 2% Patching	3,564.0
RD-2419	Ford St N		Donna Kay Dr N	5,702	Crack Sealing and 2% Patching	1,584.0
RD-2422	Ford St N	Nancy Beth Dr N	Donna Kay Dr N	8,554	Crack Sealing and 2% Patching	2,376.0

Current Needs

Section ID	Route	Begin Description	End Description	Section Area (sqft)	Treatment	Total Section Cost (\$)
RD-2438	Ford St N	Mary Frances St N		11,405	Crack Sealing and 2% Patching	3,168.0
RD-5892	Ford St N	Nancy Beth Dr N	Barbara Ann St N	9,979	Crack Sealing and 2% Patching	2,772.0
RD-3925	Forest Ridge Dr N	West Ln N	Glen Rd N	31,363	2% Patching and Slurry Seal	22,651.2
RD-2536	Francisco Lemos		Jefferson St N	12,830	Reconstruction	138,996.0
RD-2577	Francisco Lemos	Jefferson St N	Schreiner St N	9,979	Reconstruction	108,108.0
RD-1574	Fuller St N	Burleson Blvd N	Barker St N	9,979	Crack Sealing and 2% Patching	2,772.0
RD-1832	G St E	G St S	S G St E	23,443	2% Patching and Slurry Seal	16,931.2
RD-1856	G St E	Old G St Bridge	Water St E	30,413	2% Patching and Slurry Seal	21,964.8
RD-1859	G St E	Water St E		13,675	2% Patching and Slurry Seal	9,876.5
RD-5422	G St E	S G St E	Old G St Bridge	16,474	2% Patching and Slurry Seal	11,897.6
RD-1862	G St N	Park St N	Travis St N	8,554	Mill and Overlay	23,760.0
RD-1835	G St S	G St E	Waggoman Dr S	8,554	5% Patching and Slurry Seal	8,316.0
RD-2833	Galbraith Ave N	Florence St N	Elm St N	7,128	Crack Sealing and 2% Patching	1,980.0
RD-2900	Galbraith Ave N	Elm St N	W Water St N	15,682	Crack Sealing and 2% Patching	4,356.0
RD-2944	Galbraith Ave N	W Water St N	W Main St N	8,554	Crack Sealing and 2% Patching	2,376.0
RD-2981	Galbraith Ave N	W Main St N	Lee St N	9,979	Crack Sealing and 2% Patching	2,772.0
RD-3009	Galbraith Ave N	Lee St N	Jackson Rd N	8,554	Crack Sealing and 2% Patching	2,376.0
RD-3079	Galbraith Ave N	Jackson Rd N	Culberson Ave N	35,640	Crack Sealing and 2% Patching	9,900.0
RD-2259	Garden St N	North St N	Tivy St N	21,384	2% Patching and Slurry Seal	15,444.0
RD-2751	George Ct N	George St N		5,702	Reconstruction	61,776.0
RD-2750	George St N	Miller St N	George Ct N	10,454	5% Patching and Slurry Seal	10,164.0
RD-2767	George St N	George Ct N		5,227	5% Patching and Slurry Seal	5,082.0
RD-2139	Gilmer St N	Jefferson St N	North St N	12,830	Mill and Overlay	35,640.0
RD-2168	Gilmer St N	North St N	1st St N	12,830	Mill and Overlay	35,640.0
RD-2198	Gilmer St N	1st St N	2nd St N	12,830	Mill and Overlay	35,640.0
RD-2240	Gilmer St N	2nd St N	3rd St N	12,830	Mill and Overlay	35,640.0
RD-2297	Gilmer St N	3rd St N	4th St N	12,830	Mill and Overlay	35,640.0
RD-1630	Glen Oaks Dr E	Highridge Dr E		7,128	Mill and Overlay	19,800.0
RD-3710	Glen Rd N	East Ln N	Rd N & Jackson Rd N	32,789	2% Patching and Slurry Seal	23,680.8
RD-3731	Glen Rd N	West Ln N	East Ln N	5,702	2% Patching and Slurry Seal	4,118.4
RD-3768	Glen Rd N	Valley Dr N	West Ln N	7,128	2% Patching and Slurry Seal	5,148.0
RD-3857	Glen Rd N	Coronado Dr N	Valley Dr N	19,536	2% Patching and Slurry Seal	14,109.3

Current Needs

Section ID	Route	Begin Description	End Description	Section Area (sqft)	Treatment	Total Section Cost (\$)
RD-3926	Glen Rd N	Coronado Dr N	Forest Ridge Dr N	15,629	2% Patching and Slurry Seal	11,287.5
RD-4000	Glen Rd N	Forest Ridge Dr N	Timber Ridge Dr N	15,629	2% Patching and Slurry Seal	11,287.5
RD-4034	Glen Rd N	Timber Ridge Dr N	Glen View Dr N	9,768	2% Patching and Slurry Seal	7,054.7
RD-4056	Glen View Dr N	Foothills Dr N	Glen Rd N	11,722	Mill and Overlay	32,560.0
RD-4089	Glen View Dr N	Mountain Laurel Vw N	Foothills Dr N	8,554	Mill and Overlay	23,760.0
RD-4104	Glen View Dr N		Mountain Laurel Vw N	4,277	Mill and Overlay	11,880.0
RD-6027	Glenn Ct	McGinnis Ct	Cul-de-Sac	7,476	No Treatment Required	-
RD-2961	Gloucester Ct N	Gloucester Pt N		7,128	Mill and Overlay	19,800.0
RD-2960	Gloucester Pt N	Yorktown Blvd N	Gloucester Ct N	7,128	Crack Sealing and 2% Patching	1,980.0
RD-3004	Gloucester Pt N	Gloucester Ct N	Degrasse Dr N	12,830	Crack Sealing and 2% Patching	3,564.0
RD-1522	Goss St N	Flanders Dr N	Legion Dr N	25,661	Crack Sealing and 2% Patching	7,128.0
RD-1548	Goss St N	Legion Dr N	Mesquite St N	13,675	Crack Sealing and 2% Patching	3,798.7
RD-1593	Goss St N	Mesquite St N		8,976	Crack Sealing and 2% Patching	2,493.3
RD-2902	Grace Ln N	Lois St N		9,979	Reconstruction	108,108.0
RD-2051	Granada Pl S	Hill Country Dr S		12,250	Mill and Overlay	34,026.7
RD-1211	Green Tree Ln E	Castle Pines Dr E		5,861	5% Patching and Slurry Seal	5,698.0
RD-1248	Green Tree Ln E	Riverhill Blvd E	Castle Pines Dr E	19,536	5% Patching and Slurry Seal	18,993.3
RD-1190	Greenbriar Cir E	Riverhill Blvd E		12,830	Crack Sealing and 2% Patching	3,564.0
RD-2444	Guadalupe St S 1	Hugo St S	Lowry St S	19,008	Crack Sealing and 2% Patching	5,280.0
RD-2456	Guadalupe St S 1	Hackberry Dr S	Hugo St S	7,920	Crack Sealing and 2% Patching	2,200.0
RD-2458	Guadalupe St S 1	W Shady Dr S	Hackberry Dr S	20,909	Crack Sealing and 2% Patching	5,808.0
RD-2459	Guadalupe St S 1	S Lewis Ave S	W Shady Dr S	7,920	Crack Sealing and 2% Patching	2,200.0
RD-2460	Guadalupe St S 1	S Center St S	S Lewis Ave S	18,480	Crack Sealing and 2% Patching	5,133.3
RD-2488	Guadalupe St S 1	Woodlawn Ave S	S Center St S	23,760	Crack Sealing and 2% Patching	6,600.0
RD-2662	Guadalupe St S 1	Plaza Dr S	Woodlawn Ave S	66,422	Crack Sealing and 2% Patching	18,450.7
RD-2855	Guadalupe St S 2		Plaza Dr S	64,469	Mill and Overlay	179,080.0
RD-1841	H St E		Water St E	7,128	No Treatment Required	-
RD-2472	Hackberry Dr S	Guadalupe St S	E Shady Dr S	4,277	Mill and Overlay	11,880.0
RD-2548	Hamilton St S	Lowry St S	Hugo St S	13,939	Reconstruction	151,008.0
RD-3446	Hancock Dr N	Temple Dr N		17,107	Crack Sealing and 2% Patching	4,752.0
RD-2941	Harper St N		Patton Ave N	9,240	Mill and Overlay	25,666.7
RD-2978	Harper St N	Patton Ave N	Pershing Ave N	9,979	Mill and Overlay	27,720.0

Current Needs

Section ID	Route	Begin Description	End Description	Section Area (sqft)	Treatment	Total Section Cost (\$)
RD-3025	Harper St N	Pershing Ave N	Culberson Ave N	11,880	Mill and Overlay	33,000.0
RD-2450	Hays St N	Hays St S	Jefferson St N	17,582	2% Patching and Slurry Seal	12,698.4
RD-2476	Hays St N	Jefferson St N	Schreiner St N	13,675	2% Patching and Slurry Seal	9,876.5
RD-2517	Hays St N	Schreiner St N	McFarland St N	13,675	2% Patching and Slurry Seal	9,876.5
RD-2561	Hays St N	McFarland St N	Barnett St N	9,979	2% Patching and Slurry Seal	7,207.2
RD-2605	Hays St N	Barnett St N	E Davis St N	9,979	2% Patching and Slurry Seal	7,207.2
RD-2615	Hays St N	E Davis St N	Scott St N	2,851	2% Patching and Slurry Seal	2,059.2
RD-2637	Hays St N	Scott St N	Pearl St N	5,702	2% Patching and Slurry Seal	4,118.4
RD-2651	Hays St N	Pearl St N	Charles St N	2,851	2% Patching and Slurry Seal	2,059.2
RD-2682	Hays St N	Charles St N	Miller St N	4,277	2% Patching and Slurry Seal	3,088.8
RD-2407	Hays St S	Water St S	Hays St N	17,741	Mill and Overlay	49,280.0
RD-2400	Herzog St S	Loop 13 S	Loop 13 S	1,426	No Treatment Required	-
RD-2423	Herzog St S	Water St S	Loop 13 S	8,554	No Treatment Required	-
RD-2429	Herzog St S	Loop 13 S		7,128	No Treatment Required	-
RD-2123	Hiawatha Dr N	Smokey Mountain Dr N		15,682	Mill and Overlay	43,560.0
RD-1200	Hickory Hills Ln E	Riverhill Blvd E		4,277	Mill and Overlay	11,880.0
RD-1285	Highlands Dr E	Spring Mill Dr E	Larry Lee Dr E	11,405	No Treatment Required	-
RD-1340	Highlands Dr E	Larry Lee Dr E	Riverhill Blvd E	45,619	No Treatment Required	-
RD-1617	Highpointe Ct E		Highridge Dr E	7,814	Crack Sealing and 2% Patching	2,170.7
RD-5564	Highpointe Ct E		Fairway Dr E	2,323	Crack Sealing and 2% Patching	645.3
RD-5565	Highpointe Ct E	Fairway Dr E		2,851	Crack Sealing and 2% Patching	792.0
RD-1618	Highridge Dr E	Highpointe Ct E	Deerwood Dr E	7,128	Crack Sealing and 2% Patching	1,980.0
RD-1631	Highridge Dr E	Glen Oaks Dr E	Highpointe Ct E	14,256	Crack Sealing and 2% Patching	3,960.0
RD-1647	Highridge Dr E	Deerwood Dr E		13,939	Crack Sealing and 2% Patching	3,872.0
RD-1666	Highridge Dr E	Overlook Dr E	Glen Oaks Dr E	15,682	Crack Sealing and 2% Patching	4,356.0
RD-1728	Highridge Dr E		Overlook Dr E	2,851	Crack Sealing and 2% Patching	792.0
RD-2052	Hill Country Dr		Granada Pl S	30,202	Crack Sealing and 2% Patching	8,389.3
RD-2089	Hill Country Dr	Granada Pl S	Cully Dr S	12,355	Crack Sealing and 2% Patching	3,432.0
RD-2180	Hill Country Dr	Cully Dr S	Wesley Dr S	42,979	Crack Sealing and 2% Patching	11,938.7
RD-2205	Hill Country Dr	Wesley Dr S		11,722	Crack Sealing and 2% Patching	3,256.0
RD-2514	Hillcrest Ave N	Myrta St N	Wheless Ave N	11,405	Crack Sealing and 2% Patching	3,168.0
RD-2555	Hillcrest Ave N	Wheless Ave N	Moore St N	11,405	Crack Sealing and 2% Patching	3,168.0

Current Needs

Section ID	Route	Begin Description	End Description	Section Area (sqft)	Treatment	Total Section Cost (\$)
RD-2586	Hillcrest Ave N	Moore St N		4,752	Crack Sealing and 2% Patching	1,320.0
RD-4069	Hillside Dr N	East Ln N	East Ln N	31,363	Reconstruction	339,768.0
RD-3881	Hilltop Rd N		Village Dr N	53,434	2% Patching and Slurry Seal	38,590.9
RD-2748	Holdsworth Dr N		Stadium Dr N	18,533	Crack Sealing and 2% Patching	5,148.0
RD-2926	Holdsworth Dr N	Stadium Dr N		34,214	Crack Sealing and 2% Patching	9,504.0
RD-2964	Holdsworth Dr N	Paschal Ave N	Norfolk Ln N	10,454	Crack Sealing and 2% Patching	2,904.0
RD-3508	Holdsworth Dr N	Norfolk Ln N		178,200	Crack Sealing and 2% Patching	49,500.0
RD-5777	Holdsworth Dr N		Paschal Ave N	17,107	Crack Sealing and 2% Patching	4,752.0
RD-6041	Home Run Dr N	Cailloux Blvd N	End of route	1,481	No Treatment Required	-
RD-3338	Homestead Dr W	Lime Creek Rd W	Rabbit Run W	2,851	Crack Sealing and 2% Patching	792.0
RD-3366	Homestead Dr W	Rabbit Run W	Rabbit Run W	19,958	Crack Sealing and 2% Patching	5,544.0
RD-3465	Homestead Dr W	Rabbit Run W	Sika Dr W	17,107	Crack Sealing and 2% Patching	4,752.0
RD-3506	Homestead Dr W	Sika Dr W		5,702	Crack Sealing and 2% Patching	1,584.0
RD-2493	Hugo St S	Palmer St S	Guadalupe St S	15,682	Reconstruction	169,884.0
RD-2519	Hugo St S	Starkey St S	Palmer St S	7,128	Reconstruction	77,220.0
RD-2547	Hugo St S	Hamilton St S	Starkey St S	7,128	Reconstruction	77,220.0
RD-2592	Hugo St S	W Water St S	Hamilton St S	15,206	Reconstruction	164,736.0
RD-3259	Hummingbird Ln N	Lois St N	Virginia Dr N	16,051	2% Patching and Slurry Seal	11,592.5
RD-3326	Hummingbird Ln N	Virginia Dr N	Jack Dr N	15,048	2% Patching and Slurry Seal	10,868.0
RD-3398	Hummingbird Ln N	Jack Dr N	Jackson Rd N	10,032	2% Patching and Slurry Seal	7,245.3
RD-1466	Hunt St N	Clara St N		5,702	Crack Sealing and 2% Patching	1,584.0
RD-1485	Hunt St N	Mike Ave N	Clara St N	14,256	Crack Sealing and 2% Patching	3,960.0
RD-1534	Hunt St N	Meeker Rd N	Mike Ave N	10,560	Crack Sealing and 2% Patching	2,933.3
RD-2041	Indian Trl N	Deer Trl N		11,405	5% Patching and Slurry Seal	11,088.0
RD-951	Indian Wells Dr E	Comanche Trace Dr E	Comanche Trace Dr E	47,045	Crack Sealing and 2% Patching	13,068.0
RD-1695	Ivy Ln N	Jasper Ln N	Laurel Heights Blvd N	8,554	Mill and Overlay	23,760.0
RD-1750	Ivy Ln N	Jasper Ln N	Jasper Ln N	28,512	Mill and Overlay	79,200.0
RD-3327	Jack Dr N	Bobwhite Dr N	Hummingbird Ln N	36,010	2% Patching and Slurry Seal	26,006.9
RD-2871	Jackson Rd N	W Main St N	W Water St N	11,405	Crack Sealing and 2% Patching	3,168.0
RD-2912	Jackson Rd N	Lee St N	W Main St N	8,554	Crack Sealing and 2% Patching	2,376.0
RD-3010	Jackson Rd N	Galbraith Ave N		16,632	Crack Sealing and 2% Patching	4,620.0
RD-3050	Jackson Rd N	Bluebell Rd N	Galbraith Ave N	14,784	Crack Sealing and 2% Patching	4,106.7

Current Needs

Section ID	Route	Begin Description	End Description	Section Area (sqft)	Treatment	Total Section Cost (\$)
RD-3068	Jackson Rd N	Fairview Dr N	Bluebell Rd N	5,544	Crack Sealing and 2% Patching	1,540.0
RD-3087	Jackson Rd N	Cypress Dr N	Fairview Dr N	7,392	Crack Sealing and 2% Patching	2,053.3
RD-3100	Jackson Rd N	Woodcrest Dr N	Cypress Dr N	7,392	Crack Sealing and 2% Patching	2,053.3
RD-3193	Jackson Rd N		Woodcrest Dr N	40,656	Crack Sealing and 2% Patching	11,293.3
RD-3219	Jackson Rd N	Bobwhite Dr N		12,936	Crack Sealing and 2% Patching	3,593.3
RD-3237	Jackson Rd N	Cardinal Dr N	Bobwhite Dr N	5,544	Crack Sealing and 2% Patching	1,540.0
RD-3278	Jackson Rd N	Mockingbird Ln N	Cardinal Dr N	18,480	Crack Sealing and 2% Patching	5,133.3
RD-3359	Jackson Rd N	Clairmont Dr N	Mockingbird Ln N	27,720	Crack Sealing and 2% Patching	7,700.0
RD-3399	Jackson Rd N	Hummingbird Ln N	Clairmont Dr N	9,240	Crack Sealing and 2% Patching	2,566.7
RD-3461	Jackson Rd N	Rd N & Glen Rd N	Hummingbird Ln N	20,328	Crack Sealing and 2% Patching	5,646.7
RD-5778	Jackson Rd N		Lee St N	12,936	Crack Sealing and 2% Patching	3,593.3
RD-2909	James Rd S		S Knapp Rd S	24,235	Mill and Overlay	67,320.0
RD-1694	Jasper Ln N	Ivy Ln N	Singing Wind Dr N	4,277	2% Patching and Slurry Seal	3,088.8
RD-1751	Jasper Ln N	Ivy Ln N		22,810	2% Patching and Slurry Seal	16,473.6
RD-1764	Jasper Ln N	Sendero Ridge Dr N	Ivy Ln N	7,128	2% Patching and Slurry Seal	5,148.0
RD-5779	Jasper Ln N		Ivy Ln N	4,277	2% Patching and Slurry Seal	3,088.8
RD-5780	Jasper Ln N			1,426	2% Patching and Slurry Seal	1,029.6
RD-1960	Jefferson St N	Travis St N	Westminster St N	19,958	Crack Sealing and 2% Patching	5,544.0
RD-1993	Jefferson St N	Everett St N	Travis St N	15,629	Crack Sealing and 2% Patching	4,341.3
RD-2062	Jefferson St N	Ross St N	Lytle St N	23,760	Crack Sealing and 2% Patching	6,600.0
RD-2102	Jefferson St N	Gilmer St N	Ross St N	23,760	Crack Sealing and 2% Patching	6,600.0
RD-2118	Jefferson St N	Aransas St N	Gilmer St N	3,168	Crack Sealing and 2% Patching	880.0
RD-2129	Jefferson St N	Aransas St N	Aransas St N	2,112	Crack Sealing and 2% Patching	586.7
RD-2138	Jefferson St N	A St N	Aransas St N	4,224	Crack Sealing and 2% Patching	1,173.3
RD-2165	Jefferson St N	Tivy St N	A St N	9,504	Crack Sealing and 2% Patching	2,640.0
RD-2186	Jefferson St N		Tivy St N	17,741	Crack Sealing and 2% Patching	4,928.0
RD-2254	Jefferson St N	Washington St N		38,438	Crack Sealing and 2% Patching	10,677.3
RD-2310	Jefferson St N	Earl Garrett St N	Washington St N	26,611	Crack Sealing and 2% Patching	7,392.0
RD-2348	Jefferson St N		Earl Garrett St N	28,512	Crack Sealing and 2% Patching	7,920.0
RD-2375	Jefferson St N	Clay St N		28,512	Crack Sealing and 2% Patching	7,920.0
RD-2410	Jefferson St N	Quinlan St N	Clay St N	28,512	Crack Sealing and 2% Patching	7,920.0
RD-2451	Jefferson St N	Hays St N	Quinlan St N	28,512	Crack Sealing and 2% Patching	7,920.0

Current Needs

Section ID	Route	Begin Description	End Description	Section Area (sqft)	Treatment	Total Section Cost (\$)
RD-2487	Jefferson St N	Rodriquez St N	Hays St N	28,512	Crack Sealing and 2% Patching	7,920.0
RD-2537	Jefferson St N	Francisco Lemos	Rodriquez St N	28,512	Crack Sealing and 2% Patching	7,920.0
RD-2571	Jefferson St N	Paschal Ave N	Francisco Lemos	19,008	Crack Sealing and 2% Patching	5,280.0
RD-2019	Jefferson St N	Lytle St N		7,920	Crack Sealing and 2% Patching	2,200.0
RD-1453	Jennings Blvd N	Flanders Dr N	Patriot Dr N	7,128	2% Patching and Slurry Seal	5,148.0
RD-1499	Jennings Blvd N	Patriot Dr N	Legion Dr N	22,810	2% Patching and Slurry Seal	16,473.6
RD-2601	Josephine St S	S Lewis Ave S	Woodlawn Ave S	28,512	2% Patching and Slurry Seal	20,592.0
RD-1344	Kenwood Cir E	Englewood Dr E		7,128	Mill and Overlay	19,800.0
RD-3836	Kimberly Dr W			22,070	Mill and Overlay	61,306.7
RD-808	Kite Ct E	Kite Dr E		9,979	No Treatment Required	-
RD-5692	Kite Dr E	Comanche Trace Dr E		1,426	No Treatment Required	-
RD-5693	Kite Dr E			2,851	No Treatment Required	-
RD-5694	Kite Dr E			2,851	No Treatment Required	-
RD-5695	Kite Dr E			8,554	No Treatment Required	-
RD-5696	Kite Dr E			1,288	No Treatment Required	-
RD-5697	Kite Dr E			1,246	No Treatment Required	-
RD-801	Kite Dr E		Kite Ct E	12,830	No Treatment Required	-
RD-812	Kite Dr E	Kite Ct E		5,702	No Treatment Required	-
RD-2012	La Casa Dr E		Park Rd S	29,621	Mill and Overlay	82,280.0
RD-919	La Cumbre Cir E	La Cumbre Dr E		5,702	Crack Sealing and 2% Patching	1,584.0
RD-5667	La Cumbre Dr E			17,107	No Treatment Required	-
RD-5668	La Cumbre Dr E	La Cumbre Cir E		2,851	No Treatment Required	-
RD-5669	La Cumbre Dr E			1,426	No Treatment Required	-
RD-5670	La Cumbre Dr E			15,682	No Treatment Required	-
RD-5671	La Cumbre Dr E			14,256	No Treatment Required	-
RD-5672	La Cumbre Dr E			1,426	No Treatment Required	-
RD-5673	La Cumbre Dr E			15,682	No Treatment Required	-
RD-5674	La Cumbre Dr E			15,682	No Treatment Required	-
RD-5675	La Cumbre Dr E			1,426	No Treatment Required	-
RD-5676	La Cumbre Dr E			9,979	No Treatment Required	-
RD-5677	La Cumbre Dr E			9,979	No Treatment Required	-
RD-5678	La Cumbre Dr E			4,277	No Treatment Required	-

Current Needs

Section ID	Route	Begin Description	End Description	Section Area (sqft)	Treatment	Total Section Cost (\$)
RD-5679	La Cumbre Dr E			4,277	No Treatment Required	-
RD-913	La Cumbre Dr E	Trail Head Dr E	La Cumbre Cir E	29,938	No Treatment Required	-
RD-3001	Lake Dr N		N Lewis Ave N	9,979	Mill and Overlay	27,720.0
RD-3019	Lake Dr N	N Lewis Ave N	Barry Dr N	5,702	Mill and Overlay	15,840.0
RD-3071	Lake Dr N	Barry Dr N	Pershing Ave N	14,256	Mill and Overlay	39,600.0
RD-3114	Lake Dr N	Pershing Ave N	Culberson Ave N	12,830	Mill and Overlay	35,640.0
RD-3182	Lake Dr N	Culberson Ave N	Bluebell Rd N	22,810	Mill and Overlay	63,360.0
RD-3238	Lake Dr N	Bluebell Rd N	Crescent Dr N	15,682	Mill and Overlay	43,560.0
RD-3281	Lake Dr N	Crescent Dr N	Crescent Dr N	12,830	Mill and Overlay	35,640.0
RD-3305	Lake Dr N	Crescent Dr N	Temple Dr N	8,554	Mill and Overlay	23,760.0
RD-3364	Lake Dr N	Temple Dr N		21,384	Mill and Overlay	59,400.0
RD-1348	Lakewood Dr E	Spring Mill Dr E	Spring Mill Dr E	79,834	Crack Sealing and 2% Patching	22,176.0
RD-2355	Lamar St N	Barnett St N	Bulwer Ave N	11,405	No Treatment Required	-
RD-2391	Lamar St N	Bulwer Ave N		14,256	No Treatment Required	-
RD-1114	Lammers St E	Mack Holliman Dr E		4,435	5% Patching and Slurry Seal	4,312.0
RD-1122	Lammers St E	Oak Valley Dr E	Mack Holliman Dr E	8,870	5% Patching and Slurry Seal	8,624.0
RD-1131	Lammers St E	Oak Hollow Dr E	Oak Valley Dr E	7,128	5% Patching and Slurry Seal	6,930.0
RD-1135	Lammers St E		Oak Hollow Dr E	4,277	5% Patching and Slurry Seal	4,158.0
RD-1774	Landfill Rd N			61,934	Crack Sealing and 2% Patching	17,204.0
RD-2979	Lane Dr N	Marion Dr N	Fawn Dr N	11,405	No Treatment Required	-
RD-1838	Lang Dr N	Westminster St N		4,277	Reconstruction	46,332.0
RD-1855	Lang Dr N	Rawson St N	Westminster St N	9,979	Reconstruction	108,108.0
RD-3349	Lantern Pkwy N			4,277	No Treatment Required	-
RD-1300	Larry Lee Dr E	Highlands Dr E		8,554	Crack Sealing and 2% Patching	2,376.0
RD-3055	Laura Belle Dr N		Leslie Dr N	18,533	2% Patching and Slurry Seal	13,384.8
RD-5781	Laurel Heights Blvd N	Ivy Ln N		2,851	Mill and Overlay	7,920.0
RD-1725	Laurel Heights Blvd N			5,702	Mill and Overlay	15,840.0
RD-1426	Laurel St N		Nichols St N	14,256	Mill and Overlay	39,600.0
RD-1433	Laurel St N	Nichols St N		11,405	Mill and Overlay	31,680.0
RD-3992	Laurelwood Dr N	Foothills Dr N	Mountain Laurel Vw N	8,554	Reconstruction	92,664.0
RD-4013	Laurelwood Dr N	Mountain Laurel Vw N		2,851	Reconstruction	30,888.0
RD-2635	Lawson St N	Monterey St N		2,640	No Treatment Required	-

Current Needs

Section ID	Route	Begin Description	End Description	Section Area (sqft)	Treatment	Total Section Cost (\$)
RD-2663	Lawson St N	W Schreiner St N	Monterey St N	6,600	No Treatment Required	-
RD-3788	Lazy Ln N	Panorama Dr N	Tanglewood Ln N	15,259	Crack Sealing and 2% Patching	4,238.7
RD-2982	Lee St N	Jackson Rd N	Galbraith Ave N	15,682	Mill and Overlay	43,560.0
RD-3034	Lee St N	Galbraith Ave N	Fairview Dr N	15,682	Mill and Overlay	43,560.0
RD-1314	Legion Crossing Rd E	Old Riverside Rd E		20,645	Crack Sealing and 2% Patching	5,734.7
RD-1468	Legion Dr N			28,512	Crack Sealing and 2% Patching	7,920.0
RD-1500	Legion Dr N	Jennings Blvd N		19,536	Crack Sealing and 2% Patching	5,426.7
RD-1523	Legion Dr N	Goss St N	Jennings Blvd N	11,722	Crack Sealing and 2% Patching	3,256.0
RD-1557	Legion Dr N	Beech St N	Goss St N	17,582	Crack Sealing and 2% Patching	4,884.0
RD-1590	Legion Dr N	Agarita St N	Beech St N	15,629	Crack Sealing and 2% Patching	4,341.3
RD-1627	Legion Dr N	Meeker Rd N	Agarita St N	19,536	Crack Sealing and 2% Patching	5,426.7
RD-1681	Legion Dr N	Main St N	Meeker Rd N	29,938	Crack Sealing and 2% Patching	8,316.0
RD-2007	Lehmann Dr S			40,128	2% Patching and Slurry Seal	28,981.3
RD-2976	Leland St N	N Lewis Ave N	Patton Ave N	11,405	Mill and Overlay	31,680.0
RD-3008	Leland St N	Patton Ave N	Pershing Ave N	9,979	Mill and Overlay	27,720.0
RD-3060	Leland St N	Pershing Ave N	Culberson Ave N	12,830	Mill and Overlay	35,640.0
RD-3139	Leland St N	Culberson Ave N	Bluebell Rd N	24,235	Mill and Overlay	67,320.0
RD-3038	Leslie Dr N	Lloyd Dr N	Laura Belle Dr N	8,712	Crack Sealing and 2% Patching	2,420.0
RD-3173	Leslie Dr N		Lloyd Dr N	40,075	Crack Sealing and 2% Patching	11,132.0
RD-3227	Leslie Dr N		Brian Dr N	18,533	Crack Sealing and 2% Patching	5,148.0
RD-3253	Leslie Dr N	Brian Dr N	Thurman St N	5,016	Crack Sealing and 2% Patching	1,393.3
RD-3287	Leslie Dr N	Thurman St N	Easy St N	7,022	Crack Sealing and 2% Patching	1,950.7
RD-3314	Leslie Dr N	Easy St N	Lowrance St N	4,013	Crack Sealing and 2% Patching	1,114.7
RD-3443	Leslie Dr N	Lowrance St N	Morrow St N	16,051	Crack Sealing and 2% Patching	4,458.7
RD-3467	Leslie Dr N	Morrow St N	Crider St N	5,132	Crack Sealing and 2% Patching	1,425.6
RD-3503	Leslie Dr N		Crider St N	8,205	Crack Sealing and 2% Patching	2,279.2
RD-4576	Lessie Ln N	Avery Rd N		3,802	2% Patching and Slurry Seal	2,745.6
RD-3356	Lexington Ave N	Yorktown Blvd N		9,240	No Treatment Required	-
RD-3337	Lime Creek Rd W		Homestead Dr W	14,256	Crack Sealing and 2% Patching	3,960.0
RD-3380	Lime Creek Rd W	Homestead Dr W	Fallow Dr W	7,128	Crack Sealing and 2% Patching	1,980.0
RD-3430	Lime Creek Rd W	Fallow Dr W	Caribou Ln W	7,128	Crack Sealing and 2% Patching	1,980.0
RD-3471	Lime Creek Rd W	Caribou Ln W		7,128	Crack Sealing and 2% Patching	1,980.0

Current Needs

Section ID	Route	Begin Description	End Description	Section Area (sqft)	Treatment	Total Section Cost (\$)
RD-2726	Lincoln Ave N	W Main St N	W Jefferson St N	8,554	Reconstruction	92,664.0
RD-2749	Lincoln Ave N	W Jefferson St N	Cottage St N	5,702	Reconstruction	61,776.0
RD-2433	Linda Joy St N	Ford St N	Lucky Ridge Cir N	8,554	Crack Sealing and 2% Patching	2,376.0
RD-2524	Linda Joy St N	Lucky Ridge Cir N		21,384	Crack Sealing and 2% Patching	5,940.0
RD-2112	Live Oak St E	Tivy St E	A St E	12,830	No Treatment Required	-
RD-3081	Lloyd Dr N		Leslie Dr N	12,830	2% Patching and Slurry Seal	9,266.4
RD-1636	Locust St N	Agarita St N	Beech St N	12,830	Crack Sealing and 2% Patching	3,564.0
RD-1659	Locust St N	Meeker Rd N	Agarita St N	14,256	Crack Sealing and 2% Patching	3,960.0
RD-2724	Lois St N 1	Lois St S	Woodlawn Ave N	9,979	Crack Sealing and 2% Patching	2,772.0
RD-2838	Lois St N 1	Caruthers Ln N	Woodlawn Ave N	41,342	Crack Sealing and 2% Patching	11,484.0
RD-2853	Lois St N 1	Grace Ln N	Caruthers Ln N	7,128	Crack Sealing and 2% Patching	1,980.0
RD-2869	Lois St N 1	Ox Dr N	Grace Ln N	2,851	Crack Sealing and 2% Patching	792.0
RD-2948	Lois St N 1		Ox Dr N	18,533	Crack Sealing and 2% Patching	5,148.0
RD-3015	Lois St N 1	Commerce St N		23,443	Crack Sealing and 2% Patching	6,512.0
RD-3049	Lois St N 2	Bobwhite Dr N	Commerce St N	11,722	Crack Sealing and 2% Patching	3,256.0
RD-3184	Lois St N 2	Hummingbird Ln N	Bobwhite Dr N	56,654	Crack Sealing and 2% Patching	15,737.3
RD-3244	Lois St N 2	Manor Dr N	Hummingbird Ln N	21,384	Crack Sealing and 2% Patching	5,940.0
RD-3265	Lois St N 2	Rd N	Manor Dr N	7,128	Crack Sealing and 2% Patching	1,980.0
RD-3292	Lois St N 2	Crestwood Dr N	Rd N	14,890	Crack Sealing and 2% Patching	4,136.0
RD-3301	Lois St N 2	Crestwood Dr N	Crestwood Dr N	2,482	Crack Sealing and 2% Patching	689.3
RD-3329	Lois St N 2	Erin Dr N	Crestwood Dr N	14,890	Crack Sealing and 2% Patching	4,136.0
RD-3369	Lois St N 2	Stephanie Dr N	Erin Dr N	14,890	Crack Sealing and 2% Patching	4,136.0
RD-3415	Lois St N 2	Candice Dr N	Stephanie Dr N	14,890	Crack Sealing and 2% Patching	4,136.0
RD-3463	Lois St N 2		Candice Dr N	19,853	Crack Sealing and 2% Patching	5,514.7
RD-3550	Lois St N 2	Oak Hill Dr N		27,298	Crack Sealing and 2% Patching	7,582.7
RD-3601	Lois St N 2		Oak Hill Dr N	17,741	Crack Sealing and 2% Patching	4,928.0
RD-3604	Lois St N 2			55,757	Crack Sealing and 2% Patching	15,488.0
RD-5409	Lois St N 2			2,534	Crack Sealing and 2% Patching	704.0
RD-2649	Lois St S	S Lewis Ave S	S Center Ave	12,830	No Treatment Required	-
RD-2678	Lois St S	S Center Ave	Lois St N	5,069	No Treatment Required	-
RD-2399	Loop 13 S	Herzog St S	Herzog St S	17,741	Reconstruction	192,192.0
RD-3255	Los Cedros Loop N			37,066	Crack Sealing and 2% Patching	10,296.0

Current Needs

Section ID	Route	Begin Description	End Description	Section Area (sqft)	Treatment	Total Section Cost (\$)
RD-3257	Los Cedros Loop N			4,277	Crack Sealing and 2% Patching	1,188.0
RD-2075	Louise Hays Park Rd S	E		9,874	No Treatment Required	-
RD-2083	Louise Hays Park Rd S			2,693	No Treatment Required	-
RD-2086	Louise Hays Park Rd S			22,810	No Treatment Required	-
RD-2120	Louise Hays Park Rd S			5,386	No Treatment Required	-
RD-2124	Louise Hays Park Rd S			10,138	No Treatment Required	-
RD-2175	Louise Hays Park Rd S			5,280	No Treatment Required	-
RD-2223	Louise Hays Park Rd S			15,840	No Treatment Required	-
RD-2227	Louise Hays Park Rd S			3,960	No Treatment Required	-
RD-2285	Louise Hays Park Rd S			11,880	No Treatment Required	-
RD-5447	Louise Hays Park Rd S			8,870	No Treatment Required	-
RD-5449	Louise Hays Park Rd S			1,795	No Treatment Required	-
RD-5451	Louise Hays Park Rd S			6,336	No Treatment Required	-
RD-5589	Louise Hays Park Rd S			5,280	No Treatment Required	-
RD-5590	Louise Hays Park Rd S			2,640	No Treatment Required	-
RD-5591	Louise Hays Park Rd S		Cully Dr S	2,640	No Treatment Required	-
RD-5592	Louise Hays Park Rd S	Cully Dr S		2,640	No Treatment Required	-
RD-5593	Louise Hays Park Rd S			1,320	No Treatment Required	-
RD-3282	Lowrance St N		Mathison St N	5,386	Mill and Overlay	14,960.0
RD-3313	Lowrance St N	Mathison St N	Leslie Dr N	8,078	Mill and Overlay	22,440.0
RD-2440	Lowry St S	Guadalupe St S	Palmer St S	9,504	Crack Sealing and 2% Patching	2,640.0
RD-2463	Lowry St S	Palmer St S	Starkey St S	7,920	Crack Sealing and 2% Patching	2,200.0
RD-2481	Lowry St S	Starkey St S	Hamilton St S	7,920	Crack Sealing and 2% Patching	2,200.0
RD-2530	Lowry St S	Hamilton St S	W Water St S	12,672	Crack Sealing and 2% Patching	3,520.0
RD-2609	Lucille St S	S Lewis Ave S	S Center Ave	12,830	2% Patching and Slurry Seal	9,266.4
RD-2684	Lucille St S	S Center Ave	Woodlawn Ave S	15,682	2% Patching and Slurry Seal	11,325.6
RD-2704	Lucille St S	Woodlawn Ave S		4,277	2% Patching and Slurry Seal	3,088.8
RD-2452	Lucky Ridge Cir N	Linda Joy St N		8,554	Mill and Overlay	23,760.0
RD-2018	Lytle St N	E Main St N	Jefferson St N	12,830	Crack Sealing and 2% Patching	3,564.0
RD-2067	Lytle St N	Jefferson St N	North St N	12,830	Crack Sealing and 2% Patching	3,564.0
RD-2105	Lytle St N	North St N	1st St N	12,830	Crack Sealing and 2% Patching	3,564.0
RD-2147	Lytle St N	1st St N	2nd St N	11,405	Crack Sealing and 2% Patching	3,168.0

Current Needs

Section ID	Route	Begin Description	End Description	Section Area (sqft)	Treatment	Total Section Cost (\$)
RD-2173	Lytle St N	2nd St N	3rd St N	11,405	Crack Sealing and 2% Patching	3,168.0
RD-2203	Lytle St N	3rd St N	4th St N	12,830	Crack Sealing and 2% Patching	3,564.0
RD-2244	Lytle St N	4th St N	5th St N	12,830	Crack Sealing and 2% Patching	3,564.0
RD-2270	Lytle St N	5th St N	Donna Kay Dr N	5,702	Crack Sealing and 2% Patching	1,584.0
RD-2289	Lytle St N	Donna Kay Dr N	Donna Kay Dr N	4,277	Crack Sealing and 2% Patching	1,188.0
RD-2322	Lytle St N	Donna Kay Dr N	Nancy Beth Dr N	8,554	Crack Sealing and 2% Patching	2,376.0
RD-2341	Lytle St N	Nancy Beth Dr N	Barbara Ann St N	8,554	Crack Sealing and 2% Patching	2,376.0
RD-2359	Lytle St N	Barbara Ann St N	Carol Ann Dr N	27,086	Crack Sealing and 2% Patching	7,524.0
RD-5443	Lytle St N	2nd St N	2nd St N	1,426	Crack Sealing and 2% Patching	396.0
RD-5721	Lytle St N	Carol Ann Dr N		9,979	Crack Sealing and 2% Patching	2,772.0
RD-1144	Mack Holliman Dr E	Nugent Ave E	Lammers St E	43,085	Crack Sealing and 2% Patching	11,968.0
RD-1198	Mack Holliman Dr E	Rit Jons Dr E	Nugent Ave E	39,494	Crack Sealing and 2% Patching	10,970.7
RD-1263	Mack Holliman Dr E		Rit Jons Dr E	39,494	Crack Sealing and 2% Patching	10,970.7
RD-3125	Mae Dr N	Stadium Dr N	Newton St N	17,054	Crack Sealing and 2% Patching	4,737.3
RD-3211	Mae Dr N	Newton St N		15,259	Crack Sealing and 2% Patching	4,238.7
RD-2660	Malibu Dr N	Quinlan Creek Dr N		12,830	No Treatment Required	-
RD-3434	Manor Dr N	Lois St N	Rd N	45,619	2% Patching and Slurry Seal	32,947.2
RD-1621	Maple St N	Agarita St N	Beech St N	8,078	Crack Sealing and 2% Patching	2,244.0
RD-1640	Maple St N	Meeker Rd N	Agarita St N	8,976	Crack Sealing and 2% Patching	2,493.3
RD-2980	Marion Dr N	Lane Dr N		15,682	Mill and Overlay	43,560.0
RD-3047	Marion Dr N	Stadium Dr N	Lane Dr N	9,293	Mill and Overlay	25,813.3
RD-2388	Mary Frances St N	Carol Ann Dr N		12,830	No Treatment Required	-
RD-2402	Mary Frances St N	Ford St N	Carol Ann Dr N	9,979	No Treatment Required	-
RD-3389	Mathison St N	Morrow St N	Lowrance St N	9,504	Crack Sealing and 2% Patching	2,640.0
RD-3455	Mathison St N		Morrow St N	11,236	Crack Sealing and 2% Patching	3,121.1
RD-3583	McAllen Dr N	Tanglewood Ln N	Rd N	25,344	Crack Sealing and 2% Patching	7,040.0
RD-2469	McFarland St N	Quinlan St N	Clay St N	17,582	Reconstruction	190,476.0
RD-2518	McFarland St N	Hays St N	Quinlan St N	17,582	Reconstruction	190,476.0
RD-2567	McFarland St N	Rodriquez St N	Hays St N	17,582	Reconstruction	190,476.0
RD-2658	McFarland St N	Paschal Ave N	Rodriquez St N	29,304	Reconstruction	317,460.0
RD-2718	McFarland St N	Webster Ave N	Paschal Ave N	17,107	Reconstruction	185,328.0
RD-2769	McFarland St N	Swigert St N	Webster Ave N	12,830	Reconstruction	138,996.0

Current Needs

Section ID	Route	Begin Description	End Description	Section Area (sqft)	Treatment	Total Section Cost (\$)
RD-6026	McGinnis Ct	Cul-de-Sac	Glenn Ct	7,601	No Treatment Required	-
RD-4038	Meadow Ridge Dr N	West Ln N	W Bluff Dr N	25,661	2% Patching and Slurry Seal	18,532.8
RD-1583	Meadowview Ln N		Rio Monte Dr N	14,256	2% Patching and Slurry Seal	10,296.0
RD-1598	Meadowview Ln N	Rio Monte Dr N	Burleson Blvd N	9,768	2% Patching and Slurry Seal	7,054.7
RD-1680	Meadowview Ln N	Burleson Blvd N	N	54,701	2% Patching and Slurry Seal	39,506.1
RD-1692	Meadowview Ln N	Dr N	Glenn McGinnis Dr N	4,277	2% Patching and Slurry Seal	3,088.8
RD-1734	Meadowview Ln N	Glenn McGinnis Dr N	Amelia Ct N	15,682	2% Patching and Slurry Seal	11,325.6
RD-1749	Meadowview Ln N	Amelia Ct N	Singing Wind Dr N	12,830	2% Patching and Slurry Seal	9,266.4
RD-1504	Meeker Rd N		Nichols St N	18,533	Crack Sealing and 2% Patching	5,148.0
RD-1533	Meeker Rd N	Nichols St N	Hunt St N	8,554	Crack Sealing and 2% Patching	2,376.0
RD-1604	Meeker Rd N	Hunt St N	Poplar St N	19,008	Crack Sealing and 2% Patching	5,280.0
RD-1626	Meeker Rd N	Poplar St N	Legion Dr N	7,392	Crack Sealing and 2% Patching	2,053.3
RD-1634	Meeker Rd N	Legion Dr N	Glenn McGinnis Dr N	2,693	Crack Sealing and 2% Patching	748.0
RD-1639	Meeker Rd N	Glenn McGinnis Dr N	Maple St N	2,693	Crack Sealing and 2% Patching	748.0
RD-1648	Meeker Rd N	Maple St N	Rankin Nix Dr N	1,901	Crack Sealing and 2% Patching	528.0
RD-1658	Meeker Rd N	Rankin Nix Dr N	Locust St N	2,534	Crack Sealing and 2% Patching	704.0
RD-2676	Mesa Del Sol Dr N	Vista Ridge Dr N		19,958	2% Patching and Slurry Seal	14,414.4
RD-1780	Mesa Park Dr N	Bridle Path N	Bridle Path N	24,235	Crack Sealing and 2% Patching	6,732.0
RD-1549	Mesquite St N	Goss St N		7,181	Crack Sealing and 2% Patching	1,994.7
RD-3170	Methodist Encamp	Ridgemont Ln N		19,906	Crack Sealing and 2% Patching	5,529.3
RD-3220	Methodist Encamp	Cynthia Dr N	Ridgemont Ln N	21,437	Crack Sealing and 2% Patching	5,954.7
RD-3250	Methodist Encamp	Cynthia Dr N	Cynthia Dr N	11,352	Crack Sealing and 2% Patching	3,153.3
RD-3264	Methodist Encamp	Lois St N	Cynthia Dr N	11,352	Crack Sealing and 2% Patching	3,153.3
RD-3373	Methodist Encamp	Elmwood Dr N	Lois St N	29,040	Crack Sealing and 2% Patching	8,066.7
RD-3433	Methodist Encamp	Manor Dr N	Elmwood Dr N	9,715	Crack Sealing and 2% Patching	2,698.7
RD-3449	Methodist Encamp	Crestwood Dr N	Manor Dr N	5,861	Crack Sealing and 2% Patching	1,628.0
RD-3460	Methodist Encamp	Rd N	Crestwood Dr N	15,629	Crack Sealing and 2% Patching	4,341.3
RD-5456	Methodist Encamp	Panorama Dr N	Alice St N	781	Crack Sealing and 2% Patching	216.9
RD-3582	Methodist Encampment Rd N	Rd N	McAllen Dr N	39,072	Mill and Overlay	108,533.3
RD-3602	Methodist Encampment Rd N	McAllen Dr N		9,768	Mill and Overlay	27,133.3
RD-3638	Methodist Encampment Rd N		Alice St N	7,814	Mill and Overlay	21,706.7
RD-3670	Methodist Encampment Rd N	Panorama Dr N	Vesper Dr N	4,752	Mill and Overlay	13,200.0

Current Needs

Section ID	Route	Begin Description	End Description	Section Area (sqft)	Treatment	Total Section Cost (\$)
RD-1996	Michelle Dr N	Arrow Ln N	Bow Ln N	7,128	Reconstruction	77,220.0
RD-2003	Michelle Dr N	Tomahawk Trl N	Arrow Ln N	7,128	Reconstruction	77,220.0
RD-1484	Mike Ave N	Nichols St N	Hunt St N	5,386	Reconstruction	58,344.0
RD-3787	Mill Run W		Blacksmith Ln W	25,397	Crack Sealing and 2% Patching	7,054.7
RD-3868	Mill Run W	Blacksmith Ln W	Cobbler Ln W	13,675	Crack Sealing and 2% Patching	3,798.7
RD-3945	Mill Run W	Cobbler Ln W	Peddler Ln W	13,675	Crack Sealing and 2% Patching	3,798.7
RD-4005	Mill Run W	Peddler Ln W		9,768	Crack Sealing and 2% Patching	2,713.3
RD-2719	Miller St N	George St N	Hays St N	8,554	Mill and Overlay	23,760.0
RD-2800	Miller St N	Paschal Ave N	George St N	24,235	Mill and Overlay	67,320.0
RD-2504	Milton St S	S Center St S	Rees St S	2,851	Crack Sealing and 2% Patching	792.0
RD-2560	Milton St S	Rees St S	Woodlawn Ave S	14,256	Crack Sealing and 2% Patching	3,960.0
RD-2628	Milton St S	Woodlawn Ave S		14,256	Crack Sealing and 2% Patching	3,960.0
RD-2643	Mimosa St N	W Main St N		9,979	Reconstruction	108,108.0
RD-3315	Mockingbird Ln N	Jackson Rd N	Tanager St N	9,979	Mill and Overlay	27,720.0
RD-3440	Mockingbird Ln N	Tanager St N	Oriole Dr N	24,235	Mill and Overlay	67,320.0
RD-3547	Mockingbird Ln N	Oriole Dr N	Whippoorwill Ln N	19,958	Mill and Overlay	55,440.0
RD-3567	Mockingbird Ln N	Whippoorwill Ln N	Warbler Dr N	8,554	Mill and Overlay	23,760.0
RD-2698	Monterey St N	Lawson St N		6,336	No Treatment Required	-
RD-2556	Moore St N	Hillcrest Ave N	Washington St N	11,405	Mill and Overlay	31,680.0
RD-2588	Moore St N	Denton St N	Hillcrest Ave N	6,600	Mill and Overlay	18,333.3
RD-2627	Moore St N		Denton St N	7,128	Mill and Overlay	19,800.0
RD-3020	Morningside Dr N	Woodcrest Dr N	Old Oaks Path N	11,405	Crack Sealing and 2% Patching	3,168.0
RD-3442	Morrow St N	Leslie Dr N	Mathison St N	11,785	2% Patching and Slurry Seal	8,511.4
RD-3993	Mountain Laurel Vw N	Coronado Dr N	Laurelwood Dr N	5,702	Crack Sealing and 2% Patching	1,584.0
RD-4090	Mountain Laurel Vw N	Laurelwood Dr N	Glen View Dr N	25,661	Crack Sealing and 2% Patching	7,128.0
RD-4205	Mountain Laurel Vw N	Glen View Dr N	W Crest Dr N	32,789	Crack Sealing and 2% Patching	9,108.0
RD-4114	Muleshoe Dr N	Town Creek Rd N		644	Crack Sealing and 2% Patching	178.9
RD-903	Mulligan Way Cir E	Mulligan Way E		4,277	Crack Sealing and 2% Patching	1,188.0
RD-893	Mulligan Way E	Comanche Trace Dr E	Mulligan Way Cir E	5,702	No Treatment Required	-
RD-896	Mulligan Way E	Mulligan Way Cir E	Double Eagle Dr E	9,979	No Treatment Required	-
RD-902	Mulligan Way E	Double Eagle Dr E		5,702	No Treatment Required	-
RD-2372	Myrta St N	Oak St N	Tivy St N	5,702	Mill and Overlay	15,840.0

Current Needs

Section ID	Route	Begin Description	End Description	Section Area (sqft)	Treatment	Total Section Cost (\$)
RD-2383	Myrta St N	Robinson Ave N	Oak St N	2,851	Mill and Overlay	7,920.0
RD-2442	Myrta St N	Washington St N	Robinson Ave N	19,958	Mill and Overlay	55,440.0
RD-2475	Myrta St N	Hillcrest Ave N	Washington St N	11,405	Mill and Overlay	31,680.0
RD-2479	Myrta St N	Earl Garrett St N	Hillcrest Ave N	1,426	Mill and Overlay	3,960.0
RD-2540	Myrta St N		Earl Garrett St N	12,830	Mill and Overlay	35,640.0
RD-2596	Myrta St N	Clay St N		14,256	Mill and Overlay	39,600.0
RD-2606	Myrta St N	Remschel St N	Clay St N	2,851	Mill and Overlay	7,920.0
RD-2696	N Center Ave	S Center Ave	Florence St N	5,702	2% Patching and Slurry Seal	4,118.4
RD-2729	N Center Ave	Florence St N	Elm St N	8,554	2% Patching and Slurry Seal	6,177.6
RD-2772	N Center Ave	Elm St N	W Water St N	9,979	2% Patching and Slurry Seal	7,207.2
RD-2794	N Center Ave	W Water St N	W Main St N	9,979	2% Patching and Slurry Seal	7,207.2
RD-2816	N Center Ave	W Main St N	W Jefferson St N	8,554	2% Patching and Slurry Seal	6,177.6
RD-2955	N Knapp Rd S			15,682	Reconstruction	169,884.0
RD-2681	N Lewis Ave N	S Lewis Ave S	Elm St N	7,128	Mill and Overlay	19,800.0
RD-2720	N Lewis Ave N	Elm St N	W Water St N	9,979	Mill and Overlay	27,720.0
RD-2763	N Lewis Ave N	W Water St N	W Main St N	9,979	Mill and Overlay	27,720.0
RD-2787	N Lewis Ave N	W Main St N	W Jefferson St N	8,554	Mill and Overlay	23,760.0
RD-2801	N Lewis Ave N	W Jefferson St N	Cottage St N	5,702	Mill and Overlay	15,840.0
RD-2825	N Lewis Ave N	Cottage St N	Stonewall St N	5,702	Mill and Overlay	15,840.0
RD-2852	N Lewis Ave N	Stonewall St N	Stephen St N	8,554	Mill and Overlay	23,760.0
RD-2894	N Lewis Ave N	Stephen St N	W Schreiner St N	8,554	Mill and Overlay	23,760.0
RD-2928	N Lewis Ave N	Harper St N	Leland St N	8,554	Mill and Overlay	23,760.0
RD-2972	N Lewis Ave N	Leland St N	Bluebonnet Dr N	8,554	Mill and Overlay	23,760.0
RD-3000	N Lewis Ave N	Bluebonnet Dr N	Lake Dr N	8,554	Mill and Overlay	23,760.0
RD-5599	N Lewis Ave N	W Schreiner St N	Harper St N	427	Mill and Overlay	1,185.0
RD-2421	Nancy Beth Dr N	Ford St N	Lytle St N	28,512	Crack Sealing and 2% Patching	7,920.0
RD-2482	Nancy Beth Dr N		Ford St N	14,256	Crack Sealing and 2% Patching	3,960.0
RD-3151	Newton St N		Mae Dr N	8,078	Reconstruction	87,516.0
RD-1427	Nichols St N	Laurel St N	Canyon Dr N	9,504	2% Patching and Slurry Seal	6,864.0
RD-1445	Nichols St N	Clara St N	Laurel St N	17,107	2% Patching and Slurry Seal	12,355.2
RD-1469	Nichols St N	Mike Ave N	Clara St N	14,256	2% Patching and Slurry Seal	10,296.0
RD-1505	Nichols St N	Meeker Rd N	Mike Ave N	14,256	2% Patching and Slurry Seal	10,296.0

Current Needs

Section ID	Route	Begin Description	End Description	Section Area (sqft)	Treatment	Total Section Cost (\$)
RD-1205	Nora Dr E	Oak Hollow Dr E		5,702	Mill and Overlay	15,840.0
RD-3062	Norfolk Ln N	Holdsworth Dr N	Victory Ln N	24,235	Crack Sealing and 2% Patching	6,732.0
RD-2001	North St N	Travis St N	Westminster St N	19,958	Mill and Overlay	55,440.0
RD-2068	North St N	Everett St N	Travis St N	9,979	Mill and Overlay	27,720.0
RD-2104	North St N	Ross St N	Lytle St N	12,830	Mill and Overlay	35,640.0
RD-2140	North St N	Gilmer St N	Ross St N	12,830	Mill and Overlay	35,640.0
RD-2162	North St N	College St N	Gilmer St N	11,722	Mill and Overlay	32,560.0
RD-2167	North St N	A St N	College St N	5,861	Mill and Overlay	16,280.0
RD-2197	North St N	Tivy St N	A St N	17,582	Mill and Overlay	48,840.0
RD-2225	North St N	Robinson Ave N	Aransas St N & Tivy St N	9,768	Mill and Overlay	27,133.3
RD-2260	North St N	Garden St N	Robinson Ave N	9,979	Mill and Overlay	27,720.0
RD-2281	North St N	Short St N	Garden St N	2,851	Mill and Overlay	7,920.0
RD-2307	North St N	Washington St N	Short St N	7,128	Mill and Overlay	19,800.0
RD-2344	North St N	Earl Garrett St N	Washington St N	12,830	Mill and Overlay	35,640.0
RD-2371	North St N	Schreiner St N	Earl Garrett St N	20,434	Mill and Overlay	56,760.0
RD-5407	North St N	Lytle St N		2,851	Mill and Overlay	7,920.0
RD-1145	Nugent Ave E	Mack Holliman Dr E		4,277	Crack Sealing and 2% Patching	1,188.0
RD-1152	Nugent Ave E	Oak Valley Dr E	Mack Holliman Dr E	8,554	Crack Sealing and 2% Patching	2,376.0
RD-3785	Oak Hill Dr N	Lois St N		38,491	No Treatment Required	-
RD-1141	Oak Hollow Dr E	Ashley St E	Lammers St E	14,256	Crack Sealing and 2% Patching	3,960.0
RD-1195	Oak Hollow Dr E	Oak Valley Dr E	Ashley St E	38,491	Crack Sealing and 2% Patching	10,692.0
RD-1204	Oak Hollow Dr E	Nora Dr E	Oak Valley Dr E	5,861	Crack Sealing and 2% Patching	1,628.0
RD-1221	Oak Hollow Dr E	Rit Jons Dr E	Nora Dr E	11,722	Crack Sealing and 2% Patching	3,256.0
RD-1239	Oak Hollow Dr E	Olympia Dr E	Rit Jons Dr E	11,722	Crack Sealing and 2% Patching	3,256.0
RD-1252	Oak Hollow Dr E	Aurora Dr E	Olympia Dr E	11,722	Crack Sealing and 2% Patching	3,256.0
RD-1279	Oak Hollow Dr E		Aurora Dr E	17,582	Crack Sealing and 2% Patching	4,884.0
RD-748	Oak Park Dr E	Comanche Trace Dr E	Comanche Trace Dr E	48,470	Crack Sealing and 2% Patching	13,464.0
RD-2403	Oak St N	Wheless Ave N	Myrta St N	11,405	2% Patching and Slurry Seal	8,236.8
RD-2436	Oak St N	Prescott St N	Wheless Ave N	6,019	2% Patching and Slurry Seal	4,347.2
RD-2461	Oak St N		Prescott St N	6,019	2% Patching and Slurry Seal	4,347.2
RD-1140	Oak Valley Dr E		Lammers St E	15,682	Crack Sealing and 2% Patching	4,356.0
RD-1151	Oak Valley Dr E	Nugent Ave E		18,533	Crack Sealing and 2% Patching	5,148.0

Current Needs

Section ID	Route	Begin Description	End Description	Section Area (sqft)	Treatment	Total Section Cost (\$)
RD-1196	Oak Valley Dr E	Oak Hollow Dr E	Nugent Ave E	19,958	Crack Sealing and 2% Patching	5,544.0
RD-1456	Oakland Hills Ln E			26,611	Crack Sealing and 2% Patching	7,392.0
RD-1480	Oakland Hills Ln E	Rolling Green Dr E		8,870	Crack Sealing and 2% Patching	2,464.0
RD-1516	Oakland Hills Ln E	Preston Trail Loop E	Rolling Green Dr E	7,603	Crack Sealing and 2% Patching	2,112.0
RD-1597	Oakland Hills Ln E		Preston Trail Loop E	35,482	Crack Sealing and 2% Patching	9,856.0
RD-1603	Oakland Hills Ln E		Riverhill Club Ln E	3,590	Crack Sealing and 2% Patching	997.3
RD-5552	Oakland Hills Ln E	Riverhill Club Ln E		2,693	Crack Sealing and 2% Patching	748.0
RD-5766	Oakland Hills Ln E			15,206	Crack Sealing and 2% Patching	4,224.0
RD-1316	Old FM 689 E	Scarlet Dr E		20,064	2% Patching and Slurry Seal	14,490.7
RD-1357	Old FM 689 E		Scarlet Dr E	10,560	2% Patching and Slurry Seal	7,626.7
RD-5421	Old G St Bridge	G St E		25,661	No Treatment Required	-
RD-4245	Old Harper Hwy N	Town Creek Rd N		9,293	Mill and Overlay	25,813.3
RD-4314	Old Harper Hwy N	Town Creek Rd N		20,909	Mill and Overlay	58,080.0
RD-3028	Old Oaks Path N		Morningside Dr N	9,979	Crack Sealing and 2% Patching	2,772.0
RD-3054	Old Oaks Path N	Morningside Dr N		8,554	Crack Sealing and 2% Patching	2,376.0
RD-1315	Old Riverside Rd E	Riverside Dr E	Legion Crossing Rd E	4,435	Mill and Overlay	12,320.0
RD-1240	Olympia Dr E	Oak Hollow Dr E		5,702	No Treatment Required	-
RD-1889	Olympic Dr N	Singing Wind Dr N	San Jacinto Dr N	52,747	Crack Sealing and 2% Patching	14,652.0
RD-1929	Olympic Dr N	San Jacinto Dr N	San Jacinto Dr N	19,536	Crack Sealing and 2% Patching	5,426.7
RD-1940	Olympic Dr N	San Jacinto Dr N		5,861	Crack Sealing and 2% Patching	1,628.0
RD-3392	Oriole Dr N	Cardinal Dr N	Overhill Dr N	9,979	Crack Sealing and 2% Patching	2,772.0
RD-3441	Oriole Dr N	Overhill Dr N	Mockingbird Ln N	9,979	Crack Sealing and 2% Patching	2,772.0
RD-3391	Overhill Dr N	Tanager St N	Oriole Dr N	24,235	2% Patching and Slurry Seal	17,503.2
RD-3501	Overhill Dr N	Oriole Dr N	Warbler Dr N	24,235	2% Patching and Slurry Seal	17,503.2
RD-1661	Overlook Dr E	Deerwood Dr E		8,554	No Treatment Required	-
RD-1670	Overlook Dr E	Highridge Dr E	Deerwood Dr E	27,086	No Treatment Required	-
RD-2868	Ox Dr N	Lois St N		15,682	Mill and Overlay	43,560.0
RD-2494	Palmer St S	Lowry St S	Hugo St S	15,682	Reconstruction	169,884.0
RD-3640	Panorama Dr N	Rd N	Lazy Ln N	12,566	Crack Sealing and 2% Patching	3,490.7
RD-3687	Panorama Dr N	Lazy Ln N		6,283	Crack Sealing and 2% Patching	1,745.3
RD-3832	Panorama Dr N			11,669	Crack Sealing and 2% Patching	3,241.3
RD-2744	Paragon Pl N	Quinlan Creek Dr N		18,533	No Treatment Required	-

Current Needs

Section ID	Route	Begin Description	End Description	Section Area (sqft)	Treatment	Total Section Cost (\$)
RD-2160	Park Ln E	& La Casa Dr E		41,342	Crack Sealing and 2% Patching	11,484.0
RD-1235	Park Rd 19 E 01		Park Rd 19 E 02	11,616	2% Patching and Slurry Seal	8,389.3
RD-2430	Park Rd 19 E 01	Park Rd 19 E 02		6,336	2% Patching and Slurry Seal	4,576.0
RD-5894	Park Rd 19 E 02	Park Rd 19 E 01		8,976	2% Patching and Slurry Seal	6,482.7
RD-1214	Park Rd 19 E 13			7,392	Crack Sealing and 2% Patching	2,053.3
RD-1215	Park Rd 19 E 13			6,336	Crack Sealing and 2% Patching	1,760.0
RD-1230	Park Rd 19 E 13			6,336	Crack Sealing and 2% Patching	1,760.0
RD-1231	Park Rd 19 E 13	Park Rd 19 E 20		14,784	Crack Sealing and 2% Patching	4,106.7
RD-1233	Park Rd 19 E 13			2,112	Crack Sealing and 2% Patching	586.7
RD-1277	Park Rd 19 E 13			17,952	Crack Sealing and 2% Patching	4,986.7
RD-5462	Park Rd 19 E 13			16,896	Crack Sealing and 2% Patching	4,693.3
RD-5463	Park Rd 19 E 13			2,344	Crack Sealing and 2% Patching	651.2
RD-5465	Park Rd 19 E 13			898	Crack Sealing and 2% Patching	249.3
RD-5466	Park Rd 19 E 13			1,056	Crack Sealing and 2% Patching	293.3
RD-5467	Park Rd 19 E 13			8,976	Crack Sealing and 2% Patching	2,493.3
RD-5471	Park Rd 19 E 13		Park Rd 19 E 15	11,616	Crack Sealing and 2% Patching	3,226.7
RD-5492	Park Rd 19 E 13	Park Rd 19 E 15	Park Rd 19 E 20	5,280	Crack Sealing and 2% Patching	1,466.7
RD-5493	Park Rd 19 E 14	Park Rd 19 E 13		3,960	Crack Sealing and 2% Patching	1,100.0
RD-5494	Park Rd 19 E 14			792	Crack Sealing and 2% Patching	220.0
RD-5495	Park Rd 19 E 14			792	Crack Sealing and 2% Patching	220.0
RD-5496	Park Rd 19 E 14			1,584	Crack Sealing and 2% Patching	440.0
RD-5497	Park Rd 19 E 14			4,277	Crack Sealing and 2% Patching	1,188.0
RD-5498	Park Rd 19 E 14			792	Crack Sealing and 2% Patching	220.0
RD-5499	Park Rd 19 E 14			2,376	Crack Sealing and 2% Patching	660.0
RD-5734	Park Rd 19 E 14	Park Rd 19 E 13		713	Crack Sealing and 2% Patching	198.0
RD-5470	Park Rd 19 E 15	Park Rd 19 E 19		10,560	2% Patching and Slurry Seal	7,626.7
RD-5472	Park Rd 19 E 15	Park Rd 19 E 16	Park Rd 19 E 17	3,168	2% Patching and Slurry Seal	2,288.0
RD-5485	Park Rd 19 E 15	Park Rd 19 E 18	Park Rd 19 E 19	3,168	2% Patching and Slurry Seal	2,288.0
RD-5486	Park Rd 19 E 15		Park Rd 19 E 18	2,112	2% Patching and Slurry Seal	1,525.3
RD-5487	Park Rd 19 E 15	Park Rd 19 E 17		1,056	2% Patching and Slurry Seal	762.7
RD-5488	Park Rd 19 E 15	Park Rd 19 E 13	Park Rd 19 E 16	2,112	2% Patching and Slurry Seal	1,525.3
RD-5482	Park Rd 19 E 16	Park Rd 19 E 15		898	Mill and Overlay	2,493.3

Current Needs

Section ID	Route	Begin Description	End Description	Section Area (sqft)	Treatment	Total Section Cost (\$)
RD-5479	Park Rd 19 E 17	Park Rd 19 E 15		898	Crack Sealing and 2% Patching	249.3
RD-5481	Park Rd 19 E 17			634	Crack Sealing and 2% Patching	176.0
RD-5476	Park Rd 19 E 18	Park Rd 19 E 15		898	Crack Sealing and 2% Patching	249.3
RD-5478	Park Rd 19 E 18			634	Crack Sealing and 2% Patching	176.0
RD-5473	Park Rd 19 E 19	Park Rd 19 E 15		898	Crack Sealing and 2% Patching	249.3
RD-5474	Park Rd 19 E 19			634	Crack Sealing and 2% Patching	176.0
RD-5475	Park Rd 19 E 19			634	Crack Sealing and 2% Patching	176.0
RD-5489	Park Rd 19 E 20			4,752	2% Patching and Slurry Seal	3,432.0
RD-5490	Park Rd 19 E 20	Park Rd 19 E 13		6,336	2% Patching and Slurry Seal	4,576.0
RD-5491	Park Rd 19 E 20			3,960	2% Patching and Slurry Seal	2,860.0
RD-1861	Park St N	G St N	Travis St N	9,768	Crack Sealing and 2% Patching	2,713.3
RD-1892	Park St N	F St N	G St N	13,675	Crack Sealing and 2% Patching	3,798.7
RD-1935	Park St N		F St N	13,675	Crack Sealing and 2% Patching	3,798.7
RD-1962	Park St N	D St N		13,675	Crack Sealing and 2% Patching	3,798.7
RD-1991	Park St N	C St N	D St N	13,675	Crack Sealing and 2% Patching	3,798.7
RD-2022	Park St N	B St N	C St N	13,675	Crack Sealing and 2% Patching	3,798.7
RD-2059	Park St N	E Main St N	B St N	8,184	Crack Sealing and 2% Patching	2,273.3
RD-2619	Paschal Ave N	Jefferson St N	Schreiner St N	5,544	No Treatment Required	-
RD-2657	Paschal Ave N	W Schreiner St N	McFarland St N	10,718	No Treatment Required	-
RD-2711	Paschal Ave N	McFarland St N	W Barnett St N	13,094	No Treatment Required	-
RD-2752	Paschal Ave N	W Barnett St N	E Davis St N	11,458	No Treatment Required	-
RD-2756	Paschal Ave N	E Davis St N	W Davis St N	1,426	No Treatment Required	-
RD-2775	Paschal Ave N	W Davis St N	Upper St N	5,702	No Treatment Required	-
RD-2799	Paschal Ave N	Pearl St N	Miller St N	8,554	No Treatment Required	-
RD-2925	Paschal Ave N	Miller St N	Holdsworth Dr N	35,640	No Treatment Required	-
RD-5446	Paschal Ave N	Upper St N	Pearl St N	570	No Treatment Required	-
RD-1454	Patriot Dr N	Flanders Dr N	Jennings Blvd N	15,682	Crack Sealing and 2% Patching	4,356.0
RD-2859	Patton Ave N	W Jefferson St N	Stonewall St N	8,554	Reconstruction	92,664.0
RD-2898	Patton Ave N	Stonewall St N	Stephen St N	8,554	Reconstruction	92,664.0
RD-2940	Patton Ave N	Stephen St N	Harper St N	8,554	Reconstruction	92,664.0
RD-2975	Patton Ave N	Harper St N	Leland St N	9,979	Reconstruction	108,108.0
RD-852	Peaks Cv E	Arrowhead Dr E		2,851	No Treatment Required	-

Current Needs

Section ID	Route	Begin Description	End Description	Section Area (sqft)	Treatment	Total Section Cost (\$)
RD-2776	Pearl St N	Paschal Ave N	Hays St N	32,789	Mill and Overlay	91,080.0
RD-3153	Pecan St N	Bluebell Rd N	Bluebonnet Dr N	27,086	Mill and Overlay	75,240.0
RD-3968	Peddler Ln W	Mill Run W		2,851	Crack Sealing and 2% Patching	792.0
RD-1851	Peggy Dr S		Waggoman Dr S	8,554	Mill and Overlay	23,760.0
RD-2904	Pershing Ave N	Circle Ave N	Stonewall St N	5,702	Mill and Overlay	15,840.0
RD-2942	Pershing Ave N	Stonewall St N	Stephen St N	8,554	Mill and Overlay	23,760.0
RD-2977	Pershing Ave N	Stephen St N	Harper St N	8,554	Mill and Overlay	23,760.0
RD-3007	Pershing Ave N	Harper St N	Leland St N	9,240	Mill and Overlay	25,666.7
RD-3044	Pershing Ave N	Leland St N	Bluebonnet Dr N	8,554	Mill and Overlay	23,760.0
RD-3070	Pershing Ave N	Bluebonnet Dr N	Lake Dr N	7,128	Mill and Overlay	19,800.0
RD-3083	Peterson Dr N	Stadium Dr N		19,008	2% Patching and Slurry Seal	13,728.0
RD-3152	Peterson Dr N		Stadium Dr N	15,840	2% Patching and Slurry Seal	11,440.0
RD-5735	Peterson Farm Rd N		Al Mooney Rd N	11,405	Mill and Overlay	31,680.0
RD-798	Peterson Farm Rd N	Al Mooney Rd N		13,728	Mill and Overlay	38,133.3
RD-3076	Pin Oak Way N			6,336	Mill and Overlay	17,600.0
RD-888	Pinnacle Club Dr E	& Mulligan Way E		72,706	2% Patching and Slurry Seal	52,509.6
RD-5688	Pinnacle View Dr E			3,960	No Treatment Required	-
RD-5689	Pinnacle View Dr E		Sunset Park Dr	1,320	No Treatment Required	-
RD-5690	Pinnacle View Dr E	Sunset Park Dr		1,320	No Treatment Required	-
RD-5691	Pinnacle View Dr E			1,320	No Treatment Required	-
RD-614	Pinnacle View Dr E			40,920	No Treatment Required	-
RD-631	Pinnacle View Dr E	Cielo Dr E		11,880	No Treatment Required	-
RD-641	Pinnacle View Dr E		Cielo Dr E	14,520	No Treatment Required	-
RD-1897	Pinto Trl N	Caddo Ln N	Bow Ln N	5,702	No Treatment Required	-
RD-1903	Pinto Trl N	Wigwam Ln N	Caddo Ln N	2,851	No Treatment Required	-
RD-1918	Pinto Trl N	Wichita Ln N	Wigwam Ln N	4,277	No Treatment Required	-
RD-1925	Pinto Trl N	Tomahawk Trl N	Wichita Ln N	4,277	No Treatment Required	-
RD-2805	Plaza Dr S		Guadalupe St S	52,747	5% Patching and Slurry Seal	51,282.0
RD-1565	Poplar St N	Agarita St N	Beech St N	7,181	No Treatment Required	-
RD-1605	Poplar St N	Meeker Rd N	Agarita St N	8,976	No Treatment Required	-
RD-2708	Powell Ave N	W Main St N		12,830	5% Patching and Slurry Seal	12,474.0
RD-2437	Prescott St N	Oak St N	Tivy St N	4,013	Mill and Overlay	11,146.7

Current Needs

Section ID	Route	Begin Description	End Description	Section Area (sqft)	Treatment	Total Section Cost (\$)
RD-2503	Prescott St N	Washington St N	Oak St N	16,051	Mill and Overlay	44,586.7
RD-1518	Preston Trail Loop E	Rolling Green Dr E	Oakland Hills Ln E	22,810	Crack Sealing and 2% Patching	6,336.0
RD-3679	Quail Run N	Warbler Dr N		4,277	Reconstruction	46,332.0
RD-2640	Quinlan Creek Dr N		Malibu Dr N	31,258	2% Patching and Slurry Seal	22,574.9
RD-2743	Quinlan Creek Dr N	Malibu Dr N	Paragon Pl N	19,958	2% Patching and Slurry Seal	14,414.4
RD-2409	Quinlan St N	Water St S	Jefferson St N	17,582	Mill and Overlay	48,840.0
RD-2443	Quinlan St N	Jefferson St N	Schreiner St N	13,675	Mill and Overlay	37,986.7
RD-2468	Quinlan St N	Schreiner St N	McFarland St N	13,675	Mill and Overlay	37,986.7
RD-2506	Quinlan St N	McFarland St N	Barnett St N	13,675	Mill and Overlay	37,986.7
RD-2557	Quinlan St N	Barnett St N	Scott St N	12,830	Mill and Overlay	35,640.0
RD-2597	Quinlan St N	Scott St N	Charles St N	8,554	Mill and Overlay	23,760.0
RD-2629	Quinlan St N	Charles St N		7,128	Mill and Overlay	19,800.0
RD-2368	Quinlan St S	Water St S	Quinlan St N	17,371	Mill and Overlay	48,253.3
RD-3365	Rabbit Run W	Homestead Dr W	Homestead Dr W	7,128	Crack Sealing and 2% Patching	1,980.0
RD-5680	Ranch View Ct E		Club View Ct E	4,277	Crack Sealing and 2% Patching	1,188.0
RD-5681	Ranch View Ct E			2,851	Crack Sealing and 2% Patching	792.0
RD-5683	Ranch View Ct E			282	Crack Sealing and 2% Patching	78.5
RD-5684	Ranch View Ct E			1,426	Crack Sealing and 2% Patching	396.0
RD-5685	Ranch View Ct E			628	Crack Sealing and 2% Patching	174.5
RD-799	Ranch View Ct E	Comanche Trace Dr E		1,288	Crack Sealing and 2% Patching	357.9
RD-828	Ranch View Ct E	Club View Ct E		29,938	Crack Sealing and 2% Patching	8,316.0
RD-1687	Rankin Nix Dr N	Shaun St N	Meeker Rd N	18,533	No Treatment Required	-
RD-1854	Rawson St N		Lang Dr N	4,277	Mill and Overlay	11,880.0
RD-1873	Rawson St N	Lang Dr N	South St N	11,405	Mill and Overlay	31,680.0
RD-1907	Rawson St N	South St N	E Main St N	12,830	Mill and Overlay	35,640.0
RD-3208	Redbud Ln N	Bluebonnet Dr N		14,256	No Treatment Required	-
RD-5453	Redbud Ln N		Bluebonnet Dr N	1,426	No Treatment Required	-
RD-5454	Redbud Ln N	Bluebonnet Dr N	Bluebonnet Dr N	2,851	No Treatment Required	-
RD-5596	Redbud Ln N		Bluebonnet Dr N	7,128	No Treatment Required	-
RD-5597	Redbud Ln N		Bluebonnet Dr N	7,128	No Treatment Required	-
RD-2534	Rees St S	Milton St S	Woodlawn Ave S	15,682	Reconstruction	169,884.0
RD-2575	Rees St S	Woodlawn Ave S		15,682	Reconstruction	169,884.0

Current Needs

Section ID	Route	Begin Description	End Description	Section Area (sqft)	Treatment	Total Section Cost (\$)
RD-2655	Remschel St N	Myrta St N	Wheless Ave N	8,501	Reconstruction	92,092.0
RD-2747	Remschel St N	Wheless Ave N	Holdsworth Dr N	18,533	Reconstruction	200,772.0
RD-1547	Richardson St N			8,078	Crack Sealing and 2% Patching	2,244.0
RD-2865	Ridge Dr N		Dean Dr N	8,554	No Treatment Required	-
RD-2875	Ridge Dr N	Dean Dr N		2,851	No Treatment Required	-
RD-3200	Ridgemont Ln N	Rd N	Crestwood Dr N	8,554	Mill and Overlay	23,760.0
RD-3217	Ridgemont Ln N	Crestwood Dr N	Erin Dr N	7,128	Mill and Overlay	19,800.0
RD-3012	Ridgerock Cv N	Stoneledge Dr N		8,026	Reconstruction	86,944.0
RD-1188	Ridgewood Dr E	Riverhill Blvd E		9,979	Reconstruction	108,108.0
RD-1638	Rio Monte Dr N	N	Meadowview Ln N	27,034	Reconstruction	292,864.0
RD-1222	Rit Jons Dr E	Oak Hollow Dr E		7,128	Crack Sealing and 2% Patching	1,980.0
RD-5718	Rit Jons Dr E	Mack Holliman Dr E		4,277	Crack Sealing and 2% Patching	1,188.0
RD-5770	Rit Jons Dr E		Mack Holliman Dr E	4,277	Crack Sealing and 2% Patching	1,188.0
RD-1189	Riverhill Blvd E	Greenbriar Cir E	Ridgewood Dr E	5,861	2% Patching and Slurry Seal	4,232.8
RD-1199	Riverhill Blvd E	Ridgewood Dr E	Canterbury Ln E	13,675	2% Patching and Slurry Seal	9,876.5
RD-1201	Riverhill Blvd E	Canterbury Ln E	Hickory Hills Ln E	11,722	2% Patching and Slurry Seal	8,465.6
RD-1203	Riverhill Blvd E	Westchester Cir E	Greenbriar Cir E	7,814	2% Patching and Slurry Seal	5,643.7
RD-1209	Riverhill Blvd E	Braeburn Cir E	Westchester Cir E	3,907	2% Patching and Slurry Seal	2,821.9
RD-1243	Riverhill Blvd E	Turnberry Cir E	Braeburn Cir E	17,107	2% Patching and Slurry Seal	12,355.2
RD-1249	Riverhill Blvd E	Hickory Hills Ln E	Green Tree Ln E	46,886	2% Patching and Slurry Seal	33,862.4
RD-1259	Riverhill Blvd E	Green Tree Ln E	Spring Mill Dr E	5,861	2% Patching and Slurry Seal	4,232.8
RD-1267	Riverhill Blvd E	Rockwood Cir E	Mill Dr E	17,582	2% Patching and Slurry Seal	12,698.4
RD-1271	Riverhill Blvd E	Spring Mill Dr E		5,861	2% Patching and Slurry Seal	4,232.8
RD-1278	Riverhill Blvd E	Highlands Dr E	Rockwood Cir E	7,814	2% Patching and Slurry Seal	5,643.7
RD-1296	Riverhill Blvd E	Augusta Cir E	Highlands Dr E	9,768	2% Patching and Slurry Seal	7,054.7
RD-1318	Riverhill Blvd E	Wingedfoot Ln E	Augusta Cir E	11,722	2% Patching and Slurry Seal	8,465.6
RD-1327	Riverhill Blvd E	Rogers Cir E	Wingedfoot Ln E	5,861	2% Patching and Slurry Seal	4,232.8
RD-1339	Riverhill Blvd E	Rock Creek Dr E	Rogers Cir E	5,861	2% Patching and Slurry Seal	4,232.8
RD-1352	Riverhill Blvd E	Antelope Trl E	Rock Creek Dr E	9,768	2% Patching and Slurry Seal	7,054.7
RD-1359	Riverhill Blvd E	Boyington Ln E	Antelope Trl E	7,814	2% Patching and Slurry Seal	5,643.7
RD-1364	Riverhill Blvd E		Boyington Ln E	3,907	2% Patching and Slurry Seal	2,821.9
RD-1369	Riverhill Blvd E			3,907	2% Patching and Slurry Seal	2,821.9

Current Needs

Section ID	Route	Begin Description	End Description	Section Area (sqft)	Treatment	Total Section Cost (\$)
RD-1602	Riverhill Club Ln E			11,405	Crack Sealing and 2% Patching	3,168.0
RD-1622	Riverhill Club Ln E		Oakland Hills Ln E	6,336	Crack Sealing and 2% Patching	1,760.0
RD-5553	Riverhill Club Ln E		Oakland Hills Ln E	2,534	Crack Sealing and 2% Patching	704.0
RD-5554	Riverhill Club Ln E	Oakland Hills Ln E		3,802	Crack Sealing and 2% Patching	1,056.0
RD-5556	Riverhill Club Ln E	Oakland Hills Ln E	Oakland Hills Ln E	1,267	Crack Sealing and 2% Patching	352.0
RD-5557	Riverhill Club Ln E			2,534	Crack Sealing and 2% Patching	704.0
RD-5558	Riverhill Club Ln E	Fairway Dr E		2,534	Crack Sealing and 2% Patching	704.0
RD-5764	Riverhill Club Ln E			11,405	Crack Sealing and 2% Patching	3,168.0
RD-5765	Riverhill Club Ln E			8,870	Crack Sealing and 2% Patching	2,464.0
RD-1260	Riverside Dr E	Tucker Rd E		6,653	Crack Sealing and 2% Patching	1,848.0
RD-1274	Riverside Dr E	Tucker Rd E	Tucker Rd E	3,802	Crack Sealing and 2% Patching	1,056.0
RD-1283	Riverside Dr E	Cartuck St E	Tucker Rd E	4,752	Crack Sealing and 2% Patching	1,320.0
RD-1302	Riverside Dr E	Carmichael St E	Cartuck St E	5,702	Crack Sealing and 2% Patching	1,584.0
RD-1305	Riverside Dr E	Old Riverside Rd E	Carmichael St E	1,901	Crack Sealing and 2% Patching	528.0
RD-1335	Riverside Dr E		Old Riverside Rd E	7,603	Crack Sealing and 2% Patching	2,112.0
RD-1439	Riverside Dr E			32,314	Crack Sealing and 2% Patching	8,976.0
RD-2295	Robinson Ave N	North St N	Barnett St N	13,306	Mill and Overlay	36,960.0
RD-2328	Robinson Ave N	Barnett St N	Bulwer Ave N	8,448	Mill and Overlay	23,466.7
RD-2382	Robinson Ave N	Bulwer Ave N	Myrta St N	13,306	Mill and Overlay	36,960.0
RD-917	Rock Barn Cir E	Rock Barn Dr E		2,851	Crack Sealing and 2% Patching	792.0
RD-5708	Rock Barn Dr E		Comanche Trace Dr E	2,851	Crack Sealing and 2% Patching	792.0
RD-5709	Rock Barn Dr E	Comanche Trace Dr E		1,278	Crack Sealing and 2% Patching	354.9
RD-916	Rock Barn Dr E	Rock Barn Cir E		28,512	Crack Sealing and 2% Patching	7,920.0
RD-929	Rock Barn Dr E		Rock Barn Cir E	8,554	Crack Sealing and 2% Patching	2,376.0
RD-1378	Rock Creek Dr E	Rock Creek Loop E	Riverhill Blvd E	27,878	Mill and Overlay	77,440.0
RD-1381	Rock Creek Dr E			6,336	Mill and Overlay	17,600.0
RD-1385	Rock Creek Dr E	Wingedfoot Ln E		5,069	Mill and Overlay	14,080.0
RD-1391	Rock Creek Dr E	Rock Creek Loop E	Wingedfoot Ln E	6,336	Mill and Overlay	17,600.0
RD-1392	Rock Creek Dr E	Rock Creek Loop E	Rock Creek Loop E	3,802	Mill and Overlay	10,560.0
RD-5752	Rock Creek Dr E			5,069	Mill and Overlay	14,080.0
RD-1408	Rock Creek Loop E	Rock Creek Dr E	Rock Creek Dr E	12,672	Mill and Overlay	35,200.0
RD-1268	Rockwood Cir E	Riverhill Blvd E		8,554	Mill and Overlay	23,760.0

Current Needs

Section ID	Route	Begin Description	End Description	Section Area (sqft)	Treatment	Total Section Cost (\$)
RD-2528	Rodriquez St N	Jefferson St N	Schreiner St N	13,675	2% Patching and Slurry Seal	9,876.5
RD-2566	Rodriquez St N	Schreiner St N	McFarland St N	13,675	2% Patching and Slurry Seal	9,876.5
RD-1328	Rogers Cir E	Riverhill Blvd E		8,870	Mill and Overlay	24,640.0
RD-1470	Rolling Green Dr E	Preston Trail Loop E	Birkdale Ln E	5,069	Crack Sealing and 2% Patching	1,408.0
RD-1481	Rolling Green Dr E	Oakland Hills Ln E	Preston Trail Loop E	15,206	Crack Sealing and 2% Patching	4,224.0
RD-1495	Rolling Green Dr E	Birkdale Ln E		5,069	Crack Sealing and 2% Patching	1,408.0
RD-5551	Rolling Green Dr E	Birkdale Ln E	Birkdale Ln E	2,534	Crack Sealing and 2% Patching	704.0
RD-2061	Ross St N	& E Main St N	Jefferson St N	11,405	Mill and Overlay	31,680.0
RD-2103	Ross St N	Jefferson St N	North St N	12,830	Mill and Overlay	35,640.0
RD-2141	Ross St N	North St N	1st St N	12,830	Mill and Overlay	35,640.0
RD-2171	Ross St N	1st St N	2nd St N	12,830	Mill and Overlay	35,640.0
RD-2183	Ross St N	2nd St N		7,128	Mill and Overlay	19,800.0
RD-2242	Ross St N	3rd St N	4th St N	12,830	Mill and Overlay	35,640.0
RD-2300	Ross St N	4th St N	5th St N	11,405	Mill and Overlay	31,680.0
RD-3158	Roy St N			24,077	Mill and Overlay	66,880.0
RD-2639	Ruth St S	S Lewis Ave S	Woodlawn Ave S	28,512	Crack Sealing and 2% Patching	7,920.0
RD-2648	S Center Ave	Lois St S	Lucille St S	8,554	Mill and Overlay	23,760.0
RD-2669	S Center Ave	N Center Ave	Lois St S	4,277	Mill and Overlay	11,880.0
RD-2496	S Center St S	Milton St S	Guadalupe St S	8,554	No Treatment Required	-
RD-2512	S Center St S		Milton St S	2,693	No Treatment Required	-
RD-1840	S G St E	G St E		8,078	Reconstruction	87,516.0
RD-5719	S Knapp Rd S	James Rd S		15,206	2% Patching and Slurry Seal	10,982.4
RD-2485	S Lewis Ave S	Guadalupe St S	Josephine St S	7,128	Mill and Overlay	19,800.0
RD-2521	S Lewis Ave S	Josephine St S	Ruth St S	8,554	Mill and Overlay	23,760.0
RD-2554	S Lewis Ave S	Ruth St S	Lucille St S	8,554	Mill and Overlay	23,760.0
RD-2599	S Lewis Ave S	Lucille St S	Lois St S	8,554	Mill and Overlay	23,760.0
RD-2646	S Lewis Ave S	Lois St S	N Lewis Ave N	11,405	Mill and Overlay	31,680.0
RD-1794	Sailing Way N	Bridle Path N	Singing Wind Dr N	24,394	No Treatment Required	-
RD-1920	San Jacinto Dr N	Olympic Dr N	Alamo Dr N	8,554	2% Patching and Slurry Seal	6,177.6
RD-1945	San Jacinto Dr N	Alamo Dr N	Olympic Dr N	11,405	2% Patching and Slurry Seal	8,236.8
RD-1965	San Jacinto Dr N	Alamo Dr N	Alamo Dr N	31,363	2% Patching and Slurry Seal	22,651.2
RD-1497	Sand Bend Dr E		Fairway Dr E	27,878	Mill and Overlay	77,440.0

Current Needs

Section ID	Route	Begin Description	End Description	Section Area (sqft)	Treatment	Total Section Cost (\$)
RD-5561	Sand Bend Dr E	Englewood Dr E		19,958	Mill and Overlay	55,440.0
RD-5562	Sand Bend Dr E			3,802	Mill and Overlay	10,560.0
RD-5563	Sand Bend Dr E			3,802	Mill and Overlay	10,560.0
RD-5767	Sand Bend Dr E			2,851	Mill and Overlay	7,920.0
RD-1320	Scarlet Dr E	Old FM 689 E	Dena Dr E	5,861	2% Patching and Slurry Seal	4,232.8
RD-1342	Scarlet Dr E	Dena Dr E	Waterfront Dr E	19,536	2% Patching and Slurry Seal	14,109.3
RD-2412	Schreiner St N	Clay St N	North St N	21,648	No Treatment Required	-
RD-2413	Schreiner St N	Quinlan St N	Clay St N	22,334	No Treatment Required	-
RD-2477	Schreiner St N	Hays St N	Quinlan St N	19,483	No Treatment Required	-
RD-2529	Schreiner St N	Rodriquez St N	Hays St N	19,483	No Treatment Required	-
RD-2578	Schreiner St N	Francisco Lemos	Rodriquez St N	19,483	No Treatment Required	-
RD-2620	Schreiner St N	Schreiner St N	Francisco Lemos	12,038	No Treatment Required	-
RD-2616	Scott St N	Hays St N	Quinlan St N	12,830	Mill and Overlay	35,640.0
RD-1763	Sendero Ridge Dr N	Meadowview Ln N	Jasper Ln N	7,128	Mill and Overlay	19,800.0
RD-1713	Shaun St N	Rankin Nix Dr N	Amelia Ct N	7,128	No Treatment Required	-
RD-2313	Sheppard Rees Rd			41,818	Mill and Overlay	116,160.0
RD-2334	Short St N	North St N	Barnett St N	12,672	Crack Sealing and 2% Patching	3,520.0
RD-3489	Sika Dr W	Homestead Dr W	Fallow Dr W	4,277	No Treatment Required	-
RD-3540	Sika Dr W	Fallow Dr W	Caribou Ln W	7,128	No Treatment Required	-
RD-3564	Sika Dr W	Caribou Ln W		5,702	No Treatment Required	-
RD-4110	Silver Saddle Dr N	Town Creek Rd N		1,278	Mill and Overlay	3,549.3
RD-1678	Singing Wind Dr		Jasper Ln N	21,490	No Treatment Required	-
RD-1747	Singing Wind Dr	Jasper Ln N	Sendero Ridge Dr N	42,979	No Treatment Required	-
RD-1765	Singing Wind Dr	Sendero Ridge Dr N	Sailing Way N	7,814	No Treatment Required	-
RD-1800	Singing Wind Dr	Sailing Way N	Bridle Path N	39,072	No Treatment Required	-
RD-1825	Singing Wind Dr	Bridle Path N	Olympic Dr N	25,397	No Treatment Required	-
RD-1902	Singing Wind Dr	Olympic Dr N	Bow Ln N	48,154	No Treatment Required	-
RD-1939	Singing Wind Dr	Bow Ln N	Arrow Ln N	14,045	No Treatment Required	-
RD-1968	Singing Wind Dr	Arrow Ln N	Tomahawk Trl N	12,038	No Treatment Required	-
RD-1998	Singing Wind Dr	Tomahawk Trl N	Mountain Dr N	13,675	No Treatment Required	-
RD-2031	Sky Blue Dr N	Tomahawk Trl N	Bow Ln N	12,830	Reconstruction	138,996.0
RD-3720	Smith Rd N			15,365	Reconstruction	166,452.0

Current Needs

Section ID	Route	Begin Description	End Description	Section Area (sqft)	Treatment	Total Section Cost (\$)
RD-2049	Smokey Mountain Dr N	Deer Trl N	Hiawatha Dr N	17,107	Mill and Overlay	47,520.0
RD-2076	Smokey Mountain Dr N	Hiawatha Dr N		7,128	Mill and Overlay	19,800.0
RD-1874	South St N	Rawson St N	Westminster St N	9,979	2% Patching and Slurry Seal	7,207.2
RD-1900	South St N	Travis St N	Rawson St N	9,979	2% Patching and Slurry Seal	7,207.2
RD-1936	South St N	Everett St N	Travis St N	11,405	2% Patching and Slurry Seal	8,236.8
RD-1007	Southway Dr			12,000	Mill and Overlay	33,333.3
RD-2630	Spence St S		Surber St S	27,086	Crack Sealing and 2% Patching	7,524.0
RD-2911	Spike St N	Antler Dr N		4,277	Mill and Overlay	11,880.0
RD-1234	Spring Mill Dr E	Canterbury Ln E	Lakewood Dr E	8,554	Crack Sealing and 2% Patching	2,376.0
RD-1241	Spring Mill Dr E	Lakewood Dr E	Canterbury Ln E	9,979	Crack Sealing and 2% Patching	2,772.0
RD-1256	Spring Mill Dr E	Lakewood Dr E	Highlands Dr E	14,256	Crack Sealing and 2% Patching	3,960.0
RD-1257	Spring Mill Dr E	Highlands Dr E	Turnberry Cir E	15,682	Crack Sealing and 2% Patching	4,356.0
RD-1272	Spring Mill Dr E	Riverhill Blvd E	Englewood Dr E	7,128	Crack Sealing and 2% Patching	1,980.0
RD-1273	Spring Mill Dr E	Englewood Dr E	Lakewood Dr E	27,086	Crack Sealing and 2% Patching	7,524.0
RD-2153	Spring St E	Water St E		5,069	Crack Sealing and 2% Patching	1,408.0
RD-1513	St Andrews Loop E	Bent Oak Ln E	Canyon Creek Ln E	4,277	Crack Sealing and 2% Patching	1,188.0
RD-1558	St Andrews Loop E	Bent Oak Ln E	Bent Oak Ln E	21,384	Crack Sealing and 2% Patching	5,940.0
RD-1564	St Andrews Loop E	Canyon Creek Ln E	Bent Oak Ln E	18,533	Crack Sealing and 2% Patching	5,148.0
RD-2827	Stadium Dr N	Dean Dr N	Remschel St N	22,810	Crack Sealing and 2% Patching	6,336.0
RD-2881	Stadium Dr N	Yorktown Blvd N	Dean Dr N	14,256	Crack Sealing and 2% Patching	3,960.0
RD-2934	Stadium Dr N	Antler Dr N	Yorktown Blvd N	12,830	Crack Sealing and 2% Patching	3,564.0
RD-2967	Stadium Dr N	Fawn Dr N	Antler Dr N	8,554	Crack Sealing and 2% Patching	2,376.0
RD-3032	Stadium Dr N	Mae Dr N	Fawn Dr N	13,728	Crack Sealing and 2% Patching	3,813.3
RD-3046	Stadium Dr N	Marion Dr N	Mae Dr N	3,168	Crack Sealing and 2% Patching	880.0
RD-3058	Stadium Dr N	Crawford St N	Marion Dr N	2,112	Crack Sealing and 2% Patching	586.7
RD-3082	Stadium Dr N	Peterson Dr N	Crawford St N	5,280	Crack Sealing and 2% Patching	1,466.7
RD-2520	Starkey St S	Lowry St S	Hugo St S	13,358	Reconstruction	144,716.0
RD-3368	Stephanie Dr N		Lois St N	54,701	Reconstruction	592,592.0
RD-3542	Stephanie Dr N	Lois St N	Susan Dr N	42,979	Reconstruction	465,608.0
RD-2899	Stephen St N	N Lewis Ave N	Patton Ave N	9,979	2% Patching and Slurry Seal	7,207.2
RD-2943	Stephen St N	Patton Ave N	Pershing Ave N	9,979	2% Patching and Slurry Seal	7,207.2
RD-2989	Stephen St N	Pershing Ave N	Culberson Ave N	12,830	2% Patching and Slurry Seal	9,266.4

Current Needs

Section ID	Route	Begin Description	End Description	Section Area (sqft)	Treatment	Total Section Cost (\$)
RD-669	Stone Creek Cir E	Stone Creek Dr E	Stone Creek Dr E	39,917	Crack Sealing and 2% Patching	11,088.0
RD-5712	Stone Creek Dr E		Stone Creek Cir E	5,702	Crack Sealing and 2% Patching	1,584.0
RD-5713	Stone Creek Dr E		Comanche Trace Dr E	3,221	Crack Sealing and 2% Patching	894.7
RD-668	Stone Creek Dr E	Stone Creek Cir E	Stone Creek Cir E	45,619	Crack Sealing and 2% Patching	12,672.0
RD-677	Stone Creek Dr E		Comanche Trace Dr E	7,128	Crack Sealing and 2% Patching	1,980.0
RD-3013	Stoneledge Dr N	Summit Ridge Dr N	Ridgerock Cv N	54,173	Crack Sealing and 2% Patching	15,048.0
RD-3097	Stoneledge Dr N	Ridgerock Cv N		26,611	Crack Sealing and 2% Patching	7,392.0
RD-2860	Stonewall St N	N Lewis Ave N	Patton Ave N	11,405	2% Patching and Slurry Seal	8,236.8
RD-2905	Stonewall St N	Patton Ave N	Pershing Ave N	9,979	2% Patching and Slurry Seal	7,207.2
RD-3417	Summer Loop W	Creekside Dr W	Creekside Dr W	17,160	2% Patching and Slurry Seal	12,393.3
RD-3065	Summit Crest Cir N		Summit Crest Dr N	5,702	Crack Sealing and 2% Patching	1,584.0
RD-2936	Summit Crest Dr N	Crown Ridge Dr N	Crown View Dr N	8,554	Crack Sealing and 2% Patching	2,376.0
RD-2995	Summit Crest Dr N	Crown View Dr N	Summit Top Dr N	24,235	Crack Sealing and 2% Patching	6,732.0
RD-3042	Summit Crest Dr N	Summit Top Dr N	Summit Ridge Dr N	11,405	Crack Sealing and 2% Patching	3,168.0
RD-3066	Summit Crest Dr N	Summit Ridge Dr N	Summit Crest Cir N	9,979	Crack Sealing and 2% Patching	2,772.0
RD-3121	Summit Crest Dr N	Summit Crest Cir N		28,512	Crack Sealing and 2% Patching	7,920.0
RD-2974	Summit Point Dr N	Summit Ridge Dr N		5,702	No Treatment Required	-
RD-2840	Summit Ridge Dr N	Vista Ridge Dr N	Stoneledge Dr N	9,504	Crack Sealing and 2% Patching	2,640.0
RD-2962	Summit Ridge Dr N	Stoneledge Dr N	Summit Point Dr N	30,096	Crack Sealing and 2% Patching	8,360.0
RD-2971	Summit Ridge Dr N	Summit Point Dr N	Summit Spur N	14,256	Crack Sealing and 2% Patching	3,960.0
RD-3041	Summit Ridge Dr N	Summit Spur N	Summit Crest Dr N	32,789	Crack Sealing and 2% Patching	9,108.0
RD-2814	Summit Spur N		Vista View Cir N	8,554	No Treatment Required	-
RD-2917	Summit Spur N	Vista View Cir N	Summit Top Dr N	22,810	No Treatment Required	-
RD-2965	Summit Spur N	Summit Top Dr N	Summit Ridge Dr N	7,128	No Treatment Required	-
RD-5571	Summit Spur N	Vista Ridge Dr N		1,204	No Treatment Required	-
RD-5572	Summit Spur N		Vista Ridge Dr N	628	No Treatment Required	-
RD-2918	Summit Top Dr N	Summit Spur N	Canyon View Cir N	6,494	No Treatment Required	-
RD-2994	Summit Top Dr N	Canyon View Cir N	Summit Crest Dr N	37,066	No Treatment Required	-
RD-5686	Sunset Park Dr	Pinnacle View Dr E	Comanche Trace Dr E	3,194	No Treatment Required	-
RD-624	Sunset Park Dr	Comanche Trace Dr E		3,221	No Treatment Required	-
RD-2513	Surber St S	E Shady Dr S	Spence St S	4,277	Mill and Overlay	11,880.0
RD-2542	Surber St S	Spence St S	W Shady Dr S	5,702	Mill and Overlay	15,840.0

Current Needs

Section ID	Route	Begin Description	End Description	Section Area (sqft)	Treatment	Total Section Cost (\$)
RD-2550	Surber St S	W Shady Dr S		2,851	Mill and Overlay	7,920.0
RD-3543	Susan Dr N	Erin Dr N	Stephanie Dr N	11,722	2% Patching and Slurry Seal	8,465.6
RD-3559	Susan Dr N	Stephanie Dr N	Candice Dr N	13,675	2% Patching and Slurry Seal	9,876.5
RD-2768	Swigert St N	W Schreiner St N	McFarland St N	7,128	Mill and Overlay	19,800.0
RD-2774	Swigert St N	McFarland St N	Fifer St N	1,426	Mill and Overlay	3,960.0
RD-2796	Swigert St N	Fifer St N	W Barnett St N	8,554	Mill and Overlay	23,760.0
RD-2819	Swigert St N	W Barnett St N	Coleman St N	9,979	Mill and Overlay	27,720.0
RD-2828	Swigert St N	Coleman St N	W Davis St N	2,851	Mill and Overlay	7,920.0
RD-2848	Swigert St N	W Davis St N		5,702	Mill and Overlay	15,840.0
RD-2879	Swigert St N	Upper St N	Blanks St N	7,128	Mill and Overlay	19,800.0
RD-5417	Swigert St N		Upper St N	1,426	Mill and Overlay	3,960.0
RD-3289	Tanager St N	Cardinal Dr N	Overhill Dr N	7,128	Reconstruction	77,220.0
RD-3316	Tanager St N	Overhill Dr N	Mockingbird Ln N	7,128	Reconstruction	77,220.0
RD-3470	Tanglewood Ln N	McAllen Dr N	Cedar Dr N	3,590	Crack Sealing and 2% Patching	997.3
RD-3509	Tanglewood Ln N	Cedar Dr N	Alice St N	3,590	Crack Sealing and 2% Patching	997.3
RD-3598	Tanglewood Ln N	Alice St N	Uvalde St N	8,976	Crack Sealing and 2% Patching	2,493.3
RD-3789	Tanglewood Ln N	Uvalde St N	Lazy Ln N	15,259	Crack Sealing and 2% Patching	4,238.7
RD-3815	Tanglewood Ln N	Lazy Ln N		2,693	Crack Sealing and 2% Patching	748.0
RD-3319	Temple Dr N	Lake Dr N	Warbler Dr N	4,277	Crack Sealing and 2% Patching	1,188.0
RD-3354	Temple Dr N	Warbler Dr N	Hancock Dr N	8,554	Crack Sealing and 2% Patching	2,376.0
RD-3397	Temple Dr N	Hancock Dr N		7,128	Crack Sealing and 2% Patching	1,980.0
RD-2884	Tennis St N			24,077	5% Patching and Slurry Seal	23,408.0
RD-1526	Terrace Ln E	Canyon Creek Ln E		31,680	Crack Sealing and 2% Patching	8,800.0
RD-3252	Thurman St N	Leslie Dr N		13,042	Crack Sealing and 2% Patching	3,622.7
RD-3999	Timber Ridge Dr N	West Ln N	Glen Rd N	31,363	Mill and Overlay	87,120.0
RD-3472	Timberway Ln N			2,534	Crack Sealing and 2% Patching	704.0
RD-3487	Timberway Ln N			2,534	Crack Sealing and 2% Patching	704.0
RD-3496	Timberway Ln N	Crestwood Dr N		4,277	Crack Sealing and 2% Patching	1,188.0
RD-2111	Tivy St E	Water St E	Live Oak St E	3,907	Mill and Overlay	10,853.3
RD-2133	Tivy St E	Live Oak St E	Tivy St N	13,675	Mill and Overlay	37,986.7
RD-2164	Tivy St N	Tivy St E	Jefferson St N	18,058	Crack Sealing and 2% Patching	5,016.0
RD-2184	Tivy St N	Jefferson St N	Garden St N	12,038	Crack Sealing and 2% Patching	3,344.0

Current Needs

Section ID	Route	Begin Description	End Description	Section Area (sqft)	Treatment	Total Section Cost (\$)
RD-2195	Tivy St N	Garden St N	N	6,019	Crack Sealing and 2% Patching	1,672.0
RD-2258	Tivy St N	North St N	Barnett St N	24,077	Crack Sealing and 2% Patching	6,688.0
RD-2331	Tivy St N	Barnett St N	3rd St N	28,090	Crack Sealing and 2% Patching	7,802.7
RD-2358	Tivy St N	3rd St N	Myrta St N	11,405	Crack Sealing and 2% Patching	3,168.0
RD-2361	Tivy St N	Myrta St N	4th St N	1,426	Crack Sealing and 2% Patching	396.0
RD-2389	Tivy St N	4th St N	Wheless Ave N	9,979	Crack Sealing and 2% Patching	2,772.0
RD-2394	Tivy St N	Wheless Ave N	5th St N	2,851	Crack Sealing and 2% Patching	792.0
RD-2415	Tivy St N	5th St N	Prescott St N	7,128	Crack Sealing and 2% Patching	1,980.0
RD-2447	Tivy St N	Prescott St N		7,128	Crack Sealing and 2% Patching	1,980.0
RD-5444	Tivy St N	St N	North St N	2,006	Crack Sealing and 2% Patching	557.3
RD-5653	Tivy St N			1,690	Crack Sealing and 2% Patching	469.3
RD-5654	Tivy St N			1,690	Crack Sealing and 2% Patching	469.3
RD-1954	Tomahawk Trl N	Pinto Trl N	1st St N	14,256	Mill and Overlay	39,600.0
RD-1967	Tomahawk Trl N	1st St N		8,554	Mill and Overlay	23,760.0
RD-2002	Tomahawk Trl N	Singing Wind Dr N	Michelle Dr N	15,682	Mill and Overlay	43,560.0
RD-2030	Tomahawk Trl N	Michelle Dr N	Sky Blue Dr N	8,554	Mill and Overlay	23,760.0
RD-2055	Tomahawk Trl N	Sky Blue Dr N	Danielle Dr N	8,554	Mill and Overlay	23,760.0
RD-2077	Tomahawk Trl N	Danielle Dr N		4,277	Mill and Overlay	11,880.0
RD-5534	Toscano Crt	Comanche Trace Dr E	Toscano Way E	5,702	Crack Sealing and 2% Patching	1,584.0
RD-5699	Toscano Dr E	Comanche Trace Dr E	Toscano Way E	6,336	Crack Sealing and 2% Patching	1,760.0
RD-855	Toscano Dr E	Toscano Way E	Comanche Trace Dr E	5,069	Crack Sealing and 2% Patching	1,408.0
RD-5535	Toscano Way E			4,277	Crack Sealing and 2% Patching	1,188.0
RD-5698	Toscano Way E		Toscano Crt	1,278	Crack Sealing and 2% Patching	354.9
RD-5700	Toscano Way E			2,851	Crack Sealing and 2% Patching	792.0
RD-5701	Toscano Way E	Toscano Dr E		1,426	Crack Sealing and 2% Patching	396.0
RD-5702	Toscano Way E			1,288	Crack Sealing and 2% Patching	357.9
RD-5703	Toscano Way E		Toscano Dr E	1,426	Crack Sealing and 2% Patching	396.0
RD-5705	Toscano Way E			4,277	Crack Sealing and 2% Patching	1,188.0
RD-5706	Toscano Way E			8,554	Crack Sealing and 2% Patching	2,376.0
RD-5707	Toscano Way E			8,554	Crack Sealing and 2% Patching	2,376.0
RD-5741	Toscano Way E			4,277	Crack Sealing and 2% Patching	1,188.0
RD-831	Toscano Way E			15,682	Crack Sealing and 2% Patching	4,356.0

Current Needs

Section ID	Route	Begin Description	End Description	Section Area (sqft)	Treatment	Total Section Cost (\$)
RD-864	Toscano Way E	Toscano Crt		14,256	Crack Sealing and 2% Patching	3,960.0
RD-2921	Town Creek Rd N	W Schreiner St N	Bluebonnet Dr N	19,958	Crack Sealing and 2% Patching	5,544.0
RD-2959	Town Creek Rd N	Bluebonnet Dr N		12,830	Crack Sealing and 2% Patching	3,564.0
RD-3091	Town Creek Rd N			152,539	Crack Sealing and 2% Patching	42,372.0
RD-4055	Town Creek Rd N	Silver Saddle Dr N	Muleshoe Dr N	5,808	Crack Sealing and 2% Patching	1,613.3
RD-4246	Town Creek Rd N	Muleshoe Dr N	Old Harper Hwy N	42,979	Crack Sealing and 2% Patching	11,938.7
RD-5381	Town Creek Rd N		Silver Saddle Dr N	32,525	Crack Sealing and 2% Patching	9,034.7
RD-874	Trace Cir E	Comanche Trace Dr E		7,128	Crack Sealing and 2% Patching	1,980.0
RD-881	Trail Head Dr E	Comanche Trace Dr E	La Cumbre Dr E	14,256	Crack Sealing and 2% Patching	3,960.0
RD-882	Trail Head Dr E	La Cumbre Dr E		34,214	Crack Sealing and 2% Patching	9,504.0
RD-1740	Trails End Ln N	Bridle Path N		7,128	Mill and Overlay	19,800.0
RD-1785	Trails End Ln N	Bridle Path N	Bridle Path N	34,214	Mill and Overlay	95,040.0
RD-4040	Trailwood Cir N		W Crest Dr N	8,554	Reconstruction	92,664.0
RD-1848	Travis St N	Water St E		10,560	No Treatment Required	-
RD-1863	Travis St N	Park St N	G St N	11,405	No Treatment Required	-
RD-1867	Travis St N	G St N	Aransas Ln N	5,702	No Treatment Required	-
RD-1899	Travis St N	Aransas Ln N	South St N	11,405	No Treatment Required	-
RD-1937	Travis St N	South St N	E Main St N	12,830	No Treatment Required	-
RD-1959	Travis St N	E Main St N	Jefferson St N	9,979	No Treatment Required	-
RD-1966	Travis St N	Jefferson St N	Jefferson St N	2,851	No Treatment Required	-
RD-1997	Travis St N	Jefferson St N	North St N	12,830	No Treatment Required	-
RD-2000	Travis St N	North St N	North St N	2,851	No Treatment Required	-
RD-2033	Travis St N	North St N	1st St N	9,979	No Treatment Required	-
RD-2057	Travis St N	1st St N	Deer Trl N	8,554	No Treatment Required	-
RD-2074	Travis St N	Deer Trl N	2nd St N	4,277	No Treatment Required	-
RD-2078	Travis St N	2nd St N	Woodside Dr N	2,851	No Treatment Required	-
RD-2114	Travis St N	Woodside Dr N	3rd St N	9,979	No Treatment Required	-
RD-5408	Travis St N		Park St N	6,336	No Treatment Required	-
RD-1275	Tucker Rd E		Riverside Dr E	3,590	Mill and Overlay	9,973.3
RD-1276	Tucker Rd E	Riverside Dr E		2,376	Mill and Overlay	6,600.0
RD-1284	Tucker Rd E			2,693	Mill and Overlay	7,480.0
RD-1244	Turnberry Cir E	Spring Mill Dr E		8,554	Mill and Overlay	23,760.0

Current Needs

Section ID	Route	Begin Description	End Description	Section Area (sqft)	Treatment	Total Section Cost (\$)
RD-2811	Upper St N	Paschal Ave N	Webster Ave N	7,128	Mill and Overlay	19,800.0
RD-2849	Upper St N	Webster Ave N	Swigert St N	7,128	Mill and Overlay	19,800.0
RD-2893	Upper St N	Swigert St N	Wallace St N	7,128	Mill and Overlay	19,800.0
RD-2916	Upper St N	Wallace St N		5,280	Mill and Overlay	14,666.7
RD-3597	Uvalde St N	Alice St N	Tanglewood Ln N	5,702	No Treatment Required	-
RD-3767	Valley Dr N	West Ln N	Glen Rd N	27,086	5% Patching and Slurry Seal	26,334.0
RD-4050	Valley Dr N	Glen Rd N	East Ln N	49,896	5% Patching and Slurry Seal	48,510.0
RD-5457	Valley Dr N	Glen Rd N	Glen Rd N	570	5% Patching and Slurry Seal	553.9
RD-2842	Vantage Cir N	Vicksburg Ave N		4,066	Mill and Overlay	11,293.3
RD-3686	Vesper Dr N		Rd N	13,464	Crack Sealing and 2% Patching	3,740.0
RD-2891	Vickers Cir N	Vicksburg Ave N		4,277	Reconstruction	46,332.0
RD-2841	Vicksburg Ave N	Vantage Cir N		4,277	2% Patching and Slurry Seal	3,088.8
RD-2887	Vicksburg Ave N	Vickers Cir N	Vantage Cir N	12,830	2% Patching and Slurry Seal	9,266.4
RD-2914	Vicksburg Ave N	Florian Dr N	Vickers Cir N	7,128	2% Patching and Slurry Seal	5,148.0
RD-2951	Vicksburg Ave N	Victory Ln N	Florian Dr N	5,702	2% Patching and Slurry Seal	4,118.4
RD-2990	Vicksburg Ave N	Degrasse Dr N	Victory Ln N	8,554	2% Patching and Slurry Seal	6,177.6
RD-3031	Victory Ln N	Degrasse Dr N	Vicksburg Ave N	28,512	Crack Sealing and 2% Patching	7,920.0
RD-3063	Victory Ln N	Norfolk Ln N		5,702	Crack Sealing and 2% Patching	1,584.0
RD-3073	Victory Ln N		Norfolk Ln N	2,851	Crack Sealing and 2% Patching	792.0
RD-5788	Victory Ln N		Degrasse Dr N	4,277	Crack Sealing and 2% Patching	1,188.0
RD-3878	Village Dr N	Hilltop Rd N		19,958	No Treatment Required	-
RD-4076	Village Dr N			21,384	No Treatment Required	-
RD-5439	Village Dr N			4,277	No Treatment Required	-
RD-5789	Village Dr N			19,958	No Treatment Required	-
RD-3260	Virginia Dr N	Bobwhite Dr N	Hummingbird Ln N	32,314	Crack Sealing and 2% Patching	8,976.0
RD-2675	Vista Ridge Dr N		Mesa Del Sol Dr N	32,789	2% Patching and Slurry Seal	23,680.8
RD-2790	Vista Ridge Dr N	Mesa Del Sol Dr N	Summit Spur N	31,416	2% Patching and Slurry Seal	22,689.3
RD-2821	Vista Ridge Dr N	Summit Spur N	Summit Ridge Dr N	9,240	2% Patching and Slurry Seal	6,673.3
RD-2906	Vista Ridge Dr N	Summit Ridge Dr N		35,112	2% Patching and Slurry Seal	25,358.7
RD-5573	Vista Ridge Dr N	Summit Spur N	Summit Spur N	739	2% Patching and Slurry Seal	533.4
RD-2815	Vista View Cir N	Summit Spur N		5,702	No Treatment Required	-
RD-2762	W Barnett St N 1	Paschal Ave N	Webster Ave N	17,582	No Treatment Required	-

Current Needs

Section ID	Route	Begin Description	End Description	Section Area (sqft)	Treatment	Total Section Cost (\$)
RD-2797	W Barnett St N 2	Webster Ave N	Swigert St N	17,582	5% Patching and Slurry Seal	17,094.0
RD-2831	W Barnett St N 2	Swigert St N	Wallace St N	10,930	5% Patching and Slurry Seal	10,626.0
RD-2867	W Barnett St N 2	Wallace St N		12,197	5% Patching and Slurry Seal	11,858.0
RD-4103	W Bluff Dr N	Meadow Ridge Dr N	W Crest Dr N	17,107	No Treatment Required	-
RD-4007	W Crest Dr N	West Ln N		3,907	Crack Sealing and 2% Patching	1,085.3
RD-4039	W Crest Dr N	Trailwood Cir N	West Ln N	11,722	Crack Sealing and 2% Patching	3,256.0
RD-4072	W Crest Dr N	W Ridge Cir N	Trailwood Cir N	11,722	Crack Sealing and 2% Patching	3,256.0
RD-4102	W Crest Dr N	W Bluff Dr N	W Ridge Cir N	11,722	Crack Sealing and 2% Patching	3,256.0
RD-4158	W Crest Dr N	Bluff Ridge Dr N	W Bluff Dr N	23,443	Crack Sealing and 2% Patching	6,512.0
RD-4180	W Crest Dr N	Foothills Dr N	Bluff Ridge Dr N	13,675	Crack Sealing and 2% Patching	3,798.7
RD-4204	W Crest Dr N	Mountain Laurel Vw N	Foothills Dr N	11,722	Crack Sealing and 2% Patching	3,256.0
RD-4217	W Crest Dr N		Mountain Laurel Vw N	3,907	Crack Sealing and 2% Patching	1,085.3
RD-2793	W Davis St N	Paschal Ave N	Webster Ave N	12,830	Reconstruction	138,996.0
RD-2829	W Davis St N	Webster Ave N	Swigert St N	12,830	Reconstruction	138,996.0
RD-2741	W Jefferson St N	Lincoln Ave N	Cox Ave N	4,277	Mill and Overlay	11,880.0
RD-2788	W Jefferson St N	Cox Ave N	N Lewis Ave N	12,830	Mill and Overlay	35,640.0
RD-2817	W Jefferson St N	N Lewis Ave N	N Center Ave	11,405	Mill and Overlay	31,680.0
RD-2835	W Jefferson St N	N Center Ave	Patton Ave N	4,277	Mill and Overlay	11,880.0
RD-2844	W Jefferson St N	Patton Ave N	Circle Ave N	5,702	Mill and Overlay	15,840.0
RD-2604	W Main St N		Mimosa St N	7,128	Crack Sealing and 2% Patching	1,980.0
RD-2641	W Main St N	Mimosa St N	Powell Ave N	9,979	Crack Sealing and 2% Patching	2,772.0
RD-2689	W Main St N	Powell Ave N	Lincoln Ave N	8,554	Crack Sealing and 2% Patching	2,376.0
RD-2707	W Main St N	Lincoln Ave N	Cox Ave N	5,702	Crack Sealing and 2% Patching	1,584.0
RD-2764	W Main St N	Cox Ave N	N Lewis Ave N	12,830	Crack Sealing and 2% Patching	3,564.0
RD-2795	W Main St N	N Lewis Ave N	N Center Ave	11,405	Crack Sealing and 2% Patching	3,168.0
RD-2823	W Main St N	N Center Ave	Circle Ave N	11,405	Crack Sealing and 2% Patching	3,168.0
RD-2872	W Main St N	Circle Ave N	Jackson Rd N	12,830	Crack Sealing and 2% Patching	3,564.0
RD-2945	W Main St N	Jackson Rd N	Galbraith Ave N	15,682	Crack Sealing and 2% Patching	4,356.0
RD-2986	W Main St N	Galbraith Ave N	Fairview Dr N	23,232	Crack Sealing and 2% Patching	6,453.3
RD-3023	W Main St N	Fairview Dr N	Woodcrest Dr N	16,896	Crack Sealing and 2% Patching	4,693.3
RD-3118	W Main St N	Woodcrest Dr N		40,128	Crack Sealing and 2% Patching	11,146.7
RD-3165	W Main St N		Bobwhite Dr N	19,536	Crack Sealing and 2% Patching	5,426.7

Current Needs

Section ID	Route	Begin Description	End Description	Section Area (sqft)	Treatment	Total Section Cost (\$)
RD-5626	W Main St N			3,485	Crack Sealing and 2% Patching	968.0
RD-5627	W Main St N			1,795	Crack Sealing and 2% Patching	498.7
RD-5628	W Main St N			3,485	Crack Sealing and 2% Patching	968.0
RD-4073	W Ridge Cir N		W Crest Dr N	8,554	No Treatment Required	-
RD-2664	W Schreiner St N	Paschal Ave N	Lawson St N	12,038	2% Patching and Slurry Seal	8,694.4
RD-2685	W Schreiner St N	Lawson St N	Webster Ave N	6,019	2% Patching and Slurry Seal	4,347.2
RD-2737	W Schreiner St N	Webster Ave N	Swigert St N	18,058	2% Patching and Slurry Seal	13,041.6
RD-2782	W Schreiner St N	Swigert St N	Wallace St N	18,058	2% Patching and Slurry Seal	13,041.6
RD-2861	W Schreiner St N	Wallace St N	Town Creek Rd N	30,096	2% Patching and Slurry Seal	21,736.0
RD-2895	W Schreiner St N	Town Creek Rd N	N Lewis Ave N	10,032	2% Patching and Slurry Seal	7,245.3
RD-5445	W Schreiner St N	NULL	NULL	403	2% Patching and Slurry Seal	290.9
RD-2473	W Shady Dr S	E Shady Dr S	Guadalupe St S	5,702	2% Patching and Slurry Seal	4,118.4
RD-2541	W Shady Dr S	Surber St S	E Shady Dr S	15,682	2% Patching and Slurry Seal	11,325.6
RD-2661	W Water St N	Cox Ave N	W Water St S	18,586	Mill and Overlay	51,626.7
RD-2721	W Water St N	N Lewis Ave N	Cox Ave N	20,909	Mill and Overlay	58,080.0
RD-2773	W Water St N	N Center Ave	N Lewis Ave N	20,909	Mill and Overlay	58,080.0
RD-2808	W Water St N	Circle Ave N	N Center Ave	23,232	Mill and Overlay	64,533.3
RD-2820	W Water St N	Jackson Rd N	Woodlawn Ave N	5,544	Mill and Overlay	15,400.0
RD-2901	W Water St N	Jackson Rd N	Galbraith Ave N	17,741	Mill and Overlay	49,280.0
RD-5600	W Water St N	Circle Ave N	Woodlawn Ave N	2,323	Mill and Overlay	6,453.3
RD-2531	W Water St S	Lowry St S	Water St S	27,720	Mill and Overlay	77,000.0
RD-2593	W Water St S	Hugo St S	Lowry St S	20,328	Mill and Overlay	56,466.7
RD-2612	W Water St S	W Water St N	Hugo St S	5,544	Mill and Overlay	15,400.0
RD-1834	Waggoman Dr S	G St S		18,533	Mill and Overlay	51,480.0
RD-1850	Waggoman Dr S	Peggy Dr S	G St S	5,702	Mill and Overlay	15,840.0
RD-2803	Wallace St N	W Schreiner St N	Fifer St N	7,128	Reconstruction	77,220.0
RD-2830	Wallace St N	Fifer St N	W Barnett St N	8,554	Reconstruction	92,664.0
RD-2857	Wallace St N	W Barnett St N	Coleman St N	9,979	Reconstruction	108,108.0
RD-2892	Wallace St N	Coleman St N	Upper St N	7,128	Reconstruction	77,220.0
RD-2923	Wallace St N	Upper St N	Blanks St N	7,128	Reconstruction	77,220.0
RD-3411	Warbler Dr N	Temple Dr N		17,107	Crack Sealing and 2% Patching	4,752.0
RD-3452	Warbler Dr N		Cardinal Dr N	12,830	Crack Sealing and 2% Patching	3,564.0

Current Needs

Section ID	Route	Begin Description	End Description	Section Area (sqft)	Treatment	Total Section Cost (\$)
RD-3502	Warbler Dr N	Cardinal Dr N	Overhill Dr N	7,128	Crack Sealing and 2% Patching	1,980.0
RD-3568	Warbler Dr N	Overhill Dr N	Mockingbird Ln N	9,979	Crack Sealing and 2% Patching	2,772.0
RD-3680	Warbler Dr N	Mockingbird Ln N	Quail Run N	15,682	Crack Sealing and 2% Patching	4,356.0
RD-3802	Warbler Dr N	Quail Run N		14,256	Crack Sealing and 2% Patching	3,960.0
RD-3246	Ward St N			8,078	No Treatment Required	-
RD-2202	Washington St E	Water St E	Washington St N	17,582	Crack Sealing and 2% Patching	4,884.0
RD-2253	Washington St N	Washington St E	Jefferson St N	19,008	Crack Sealing and 2% Patching	5,280.0
RD-2306	Washington St N	Jefferson St N	North St N	19,008	Crack Sealing and 2% Patching	5,280.0
RD-2353	Washington St N	North St N	Barnett St N	25,344	Crack Sealing and 2% Patching	7,040.0
RD-2378	Washington St N	Barnett St N	Bulwer Ave N	9,979	Crack Sealing and 2% Patching	2,772.0
RD-2441	Washington St N	Bulwer Ave N	Myrta St N	21,384	Crack Sealing and 2% Patching	5,940.0
RD-2470	Washington St N	Myrta St N	Wheless Ave N	11,405	Crack Sealing and 2% Patching	3,168.0
RD-2502	Washington St N	Wheless Ave N	Prescott St N	8,554	Crack Sealing and 2% Patching	2,376.0
RD-2510	Washington St N	Prescott St N	Moore St N	1,426	Crack Sealing and 2% Patching	396.0
RD-2543	Washington St N	Moore St N		7,128	Crack Sealing and 2% Patching	1,980.0
RD-1837	Water St E	H St E	Travis St N	21,490	No Treatment Required	-
RD-1857	Water St E	G St E	H St E	13,675	No Treatment Required	-
RD-1884	Water St E	F St E	G St E	13,675	No Treatment Required	-
RD-1922	Water St E	E St E	F St E	13,675	No Treatment Required	-
RD-1952	Water St E	D St E	E St E	13,675	No Treatment Required	-
RD-1982	Water St E	C St E	D St E	13,675	No Treatment Required	-
RD-2011	Water St E	B St E	C St E	13,675	No Treatment Required	-
RD-2043	Water St E	A St E	B St E	5,861	No Treatment Required	-
RD-2092	Water St E	Tivy St E	A St E	24,816	No Treatment Required	-
RD-2131	Water St E		Tivy St E	17,371	No Treatment Required	-
RD-2154	Water St E	Spring St E		17,371	No Treatment Required	-
RD-2170	Water St E	Washington St E	Spring St E	12,408	No Treatment Required	-
RD-2200	Water St E	Earl Garrett St E	Washington St E	17,582	No Treatment Required	-
RD-2251	Water St E	Water St S	Earl Garrett St E	19,536	No Treatment Required	-
RD-2312	Water St S	Clay St S	Water St E	22,334	No Treatment Required	-
RD-2351	Water St S	Quinlan St S	Clay St S	19,483	No Treatment Required	-
RD-2381	Water St S	Hays St S	Quinlan St S	17,582	No Treatment Required	-

Current Needs

Section ID	Route	Begin Description	End Description	Section Area (sqft)	Treatment	Total Section Cost (\$)
RD-2414	Water St S		Hays St S	17,582	No Treatment Required	-
RD-2424	Water St S	Herzog St S		5,861	No Treatment Required	-
RD-2449	Water St S	W Water St S	Herzog St S	11,722	No Treatment Required	-
RD-1343	Waterfront Dr E	Scarlet Dr E	Box Elder Dr E	5,702	2% Patching and Slurry Seal	4,118.4
RD-1355	Waterfront Dr E	Arizona Ash Dr E	Scarlet Dr E	5,702	2% Patching and Slurry Seal	4,118.4
RD-2717	Webster Ave N	W Schreiner St N	McFarland St N	8,448	Mill and Overlay	23,466.7
RD-2761	Webster Ave N	McFarland St N	W Barnett St N	9,293	Mill and Overlay	25,813.3
RD-2792	Webster Ave N	W Barnett St N	W Davis St N	11,405	Mill and Overlay	31,680.0
RD-2810	Webster Ave N	W Davis St N	Upper St N	5,702	Mill and Overlay	15,840.0
RD-2847	Webster Ave N	Upper St N		5,702	Mill and Overlay	15,840.0
RD-2261	Wesley Dr S		Hill Country Dr S	31,416	Crack Sealing and 2% Patching	8,726.7
RD-3698	West Ln N	Valley Dr N	Coronado Dr N	14,256	Mill and Overlay	39,600.0
RD-3730	West Ln N	Glen Rd N	Valley Dr N	38,491	Mill and Overlay	106,920.0
RD-3750	West Ln N	Coronado Dr N	Forest Ridge Dr N	15,206	Mill and Overlay	42,240.0
RD-3825	West Ln N	Forest Ridge Dr N	Timber Ridge Dr N	15,206	Mill and Overlay	42,240.0
RD-3864	West Ln N	Timber Ridge Dr N	Crest Rdg N	11,405	Mill and Overlay	31,680.0
RD-3890	West Ln N	Crest Rdg N	Meadow Ridge Dr N	11,722	Mill and Overlay	32,560.0
RD-4008	West Ln N	Meadow Ridge Dr N	W Crest Dr N	27,350	Mill and Overlay	75,973.3
RD-1229	Westchester Cir E		Riverhill Blvd E	8,554	Mill and Overlay	23,760.0
RD-1881	Westminster St N	Lang Dr N	South St N	14,256	Mill and Overlay	39,600.0
RD-1910	Westminster St N	E Main St N	Jefferson St N	9,979	Mill and Overlay	27,720.0
RD-1957	Westminster St N	Jefferson St N	North St N	19,958	Mill and Overlay	55,440.0
RD-1974	Westminster St N	North St N	1st St N	8,554	Mill and Overlay	23,760.0
RD-5662	Westminster St N	South St N	E Main St N	12,830	Mill and Overlay	35,640.0
RD-1887	Weston Loop N	Bow Dr N		18,533	No Treatment Required	-
RD-1689	Whelan Dr N			21,965	Crack Sealing and 2% Patching	6,101.3
RD-2404	Wheless Ave N	Oak St N	Tivy St N	5,702	Mill and Overlay	15,840.0
RD-2471	Wheless Ave N	Washington St N	Oak St N	22,810	Mill and Overlay	63,360.0
RD-2515	Wheless Ave N	Hillcrest Ave N	Washington St N	11,405	Mill and Overlay	31,680.0
RD-2573	Wheless Ave N		Hillcrest Ave N	14,256	Mill and Overlay	39,600.0
RD-2656	Wheless Ave N	Remschel St N		17,107	Mill and Overlay	47,520.0
RD-3586	Whippoorwill Ln N	Mockingbird Ln N		7,128	Reconstruction	77,220.0

Current Needs

Section ID	Route	Begin Description	End Description	Section Area (sqft)	Treatment	Total Section Cost (\$)
RD-1917	Wichita Ln N		Pinto Trl N	4,277	Crack Sealing and 2% Patching	1,188.0
RD-1932	Wigwam Ln N	Pinto Trl N		8,554	No Treatment Required	-
RD-1386	Wingedfoot Ln E	Rock Creek Dr E	Riverhill Blvd E	39,917	2% Patching and Slurry Seal	28,828.8
RD-3175	Wood Edge Ln N			11,722	No Treatment Required	-
RD-2983	Woodcrest Dr N		Morningside Dr N	7,128	2% Patching and Slurry Seal	5,148.0
RD-3022	Woodcrest Dr N	Morningside Dr N	W Main St N	12,830	2% Patching and Slurry Seal	9,266.4
RD-3099	Woodcrest Dr N	W Main St N	Jackson Rd N	21,384	2% Patching and Slurry Seal	15,444.0
RD-2723	Woodlawn Ave N	Woodlawn Ave S	Lois St N	7,128	Crack Sealing and 2% Patching	1,980.0
RD-2757	Woodlawn Ave N	Lois St N	Florence St N	8,554	Crack Sealing and 2% Patching	2,376.0
RD-2785	Woodlawn Ave N	Florence St N	Elm St N	8,554	Crack Sealing and 2% Patching	2,376.0
RD-2807	Woodlawn Ave N	Elm St N	W Water St N	8,554	Crack Sealing and 2% Patching	2,376.0
RD-2533	Woodlawn Ave S	Guadalupe St S	Rees St S	9,979	Crack Sealing and 2% Patching	2,772.0
RD-2559	Woodlawn Ave S	Rees St S	Milton St S	7,128	Crack Sealing and 2% Patching	1,980.0
RD-2600	Woodlawn Ave S	Milton St S	Josephine St S	8,554	Crack Sealing and 2% Patching	2,376.0
RD-2638	Woodlawn Ave S	Josephine St S	Ruth St S	8,554	Crack Sealing and 2% Patching	2,376.0
RD-2683	Woodlawn Ave S	Ruth St S	Lucille St S	8,554	Crack Sealing and 2% Patching	2,376.0
RD-2694	Woodlawn Ave S	Lucille St S	Woodlawn Ave N	2,851	Crack Sealing and 2% Patching	792.0
RD-2079	Woodside Dr N	Travis St N		9,979	Crack Sealing and 2% Patching	2,772.0
RD-3651	Woodstone Dr N	Coronado Dr N		8,554	Crack Sealing and 2% Patching	2,376.0
RD-2882	Yorktown Blvd N		Stadium Dr N	22,070	Crack Sealing and 2% Patching	6,130.7
RD-2950	Yorktown Blvd N	Stadium Dr N	Gloucester Pt N	21,490	Crack Sealing and 2% Patching	5,969.3
RD-2997	Yorktown Blvd N	Gloucester Pt N	Degrasse Dr N	13,675	Crack Sealing and 2% Patching	3,798.7
RD-3111	Yorktown Blvd N	Degrasse Dr N		39,072	Crack Sealing and 2% Patching	10,853.3
RD-3148	Yorktown Blvd N			8,870	Crack Sealing and 2% Patching	2,464.0
RD-3332	Yorktown Blvd N		Lexington Ave N	33,000	Crack Sealing and 2% Patching	9,166.7
RD-3428	Yorktown Blvd N	Lexington Ave N		15,840	Crack Sealing and 2% Patching	4,400.0
RD-5643	Yorktown Blvd N			1,478	Crack Sealing and 2% Patching	410.7
RD-5754	Yorktown Blvd N			6,600	Crack Sealing and 2% Patching	1,833.3

A P P E N D I X E

TEN-YEAR WORK PLAN

Work Plan Years 1 - 5

[illegible]

Work Plan Years 1 - 5

[illegible]

Work Plan Years 1 - 5

[illegible]

Work Plan Years 1 - 5

[illegible]

Work Plan Years 1 - 5

[illegible]

Work Plan Years 1 - 5

[illegible]

Work Plan Years 1 - 5

[illegible]

Work Plan Years 1 - 5

[illegible]

Work Plan Years 1 - 5

Branch	Year 1	Year 2	Year 3	Year 4	Year 5
Wigwam Ln N	No Treatment Required	No Treatment Required	No Treatment Required	No Treatment Required	Future Crack Sealing and 2% Patching
Wingedfoot Ln E	Future 2% Patching and Slurry Seal	Future 2% Patching and Slurry Seal	2% Patching and Slurry Seal	Future Crack Sealing and 2% Patching	Future Crack Sealing and 2% Patching
Wood Edge Ln N	No Treatment Required	No Treatment Required	No Treatment Required	Future Crack Sealing and 2% Patching	Future Crack Sealing and 2% Patching
Woodcrest Dr N	Future 2% Patching and Slurry Seal	Future Mill and Overlay	Future Mill and Overlay	Future Mill and Overlay	Future Mill and Overlay
Woodlawn Ave N	Future Crack Sealing and 2% Patching	Crack Sealing and 2% Patching	Future Crack Sealing and 2% Patching	Future Mill and Overlay	Future Mill and Overlay
Woodlawn Ave S	Crack Sealing and 2% Patching	Future Mill and Overlay	Future Mill and Overlay	Future Mill and Overlay	Future Mill and Overlay
Woodside Dr N	Future Crack Sealing and 2% Patching	Future Crack Sealing and 2% Patching	Future Crack Sealing and 2% Patching	Future Crack Sealing and 2% Patching	Future Crack Sealing and 2% Patching
Woodstone Dr N	Future Crack Sealing and 2% Patching	Future Crack Sealing and 2% Patching	Future Crack Sealing and 2% Patching	Future Mill and Overlay	Future Mill and Overlay
Yorktown Blvd N	Future Crack Sealing and 2% Patching	Future 2% Patching and Slurry Seal	Future Mill and Overlay	Future Mill and Overlay	Future Mill and Overlay
Southway Dr	Future Mill and Overlay	Future Reconstruction	Future Reconstruction	Future Reconstruction	Future Reconstruction

Work Plan Years 6 - 10

[illegible]

Work Plan Years 6 - 10

[illegible]

Work Plan Years 6 - 10

[illegible]

Work Plan Years 6 - 10

[illegible]

Work Plan Years 6 - 10

[illegible]

Work Plan Years 6 - 10

[illegible]

Work Plan Years 6 - 10

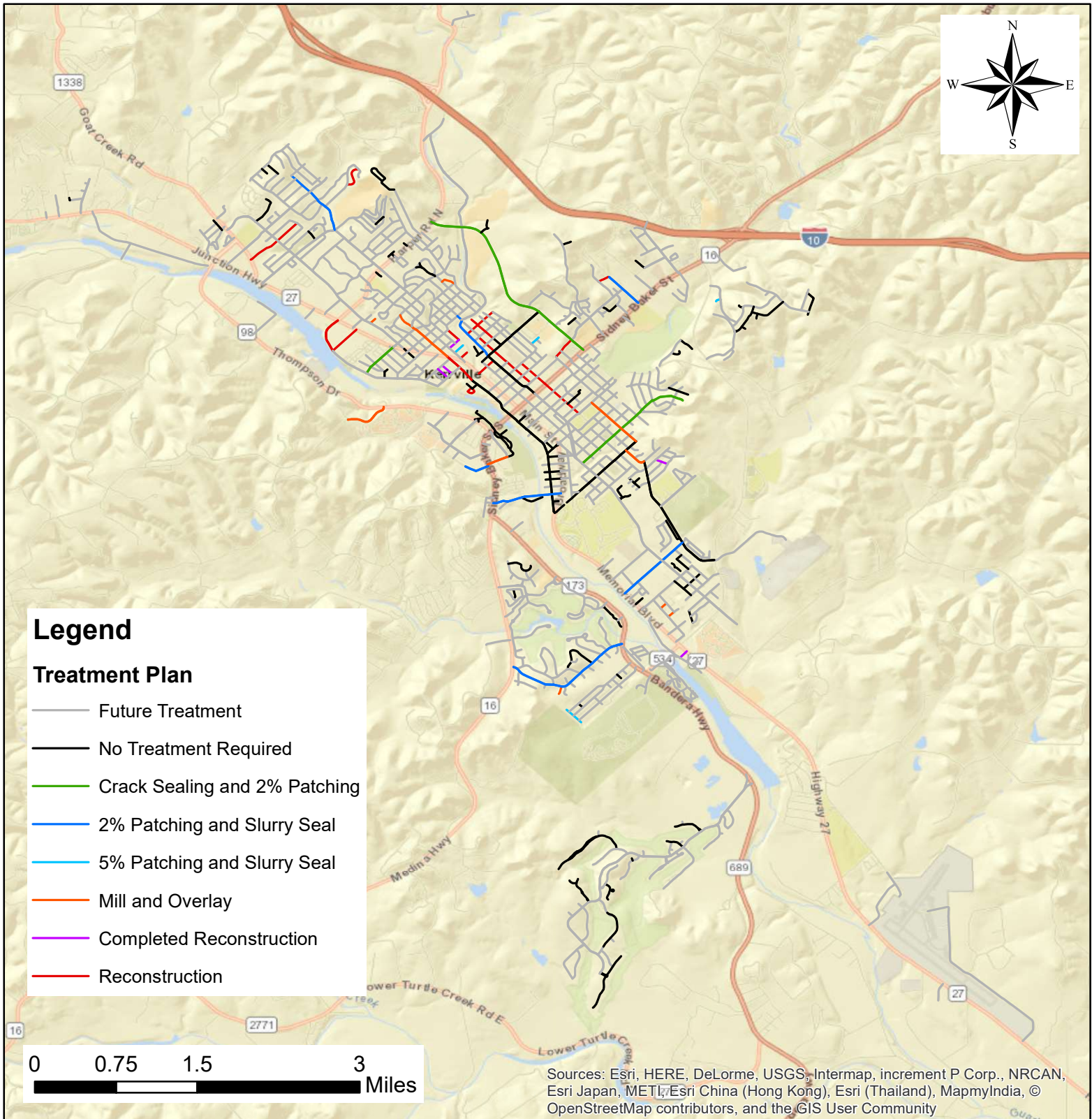
[illegible]

Work Plan Years 6 - 10

[illegible]

Work Plan Years 6 - 10

Branch	Year 6	Year 7	Year 8	Year 9	Year 10
Wigwam Ln N	Future Crack Sealing and 2% Patching	Future Crack Sealing and 2% Patching	Future Crack Sealing and 2% Patching	Future Crack Sealing and 2% Patching	Future Crack Sealing and 2% Patching
Wingedfoot Ln E	Future Mill and Overlay	Future Mill and Overlay	Future Mill and Overlay	Future Mill and Overlay	Future Mill and Overlay
Wood Edge Ln N	Future Crack Sealing and 2% Patching	Future Crack Sealing and 2% Patching	Future Crack Sealing and 2% Patching	Future Crack Sealing and 2% Patching	Future Crack Sealing and 2% Patching
Woodcrest Dr N	Future Reconstruction	Future Reconstruction	Future Reconstruction	Future Reconstruction	Future Reconstruction
Woodlawn Ave N	Future Mill and Overlay	Future Mill and Overlay	Future Mill and Overlay	Future Mill and Overlay	Future Mill and Overlay
Woodlawn Ave S	Future Mill and Overlay	Future Mill and Overlay	Future Mill and Overlay	Future Mill and Overlay	Future Mill and Overlay
Woodside Dr N	Future Crack Sealing and 2% Patching	Future Mill and Overlay	Future Mill and Overlay	Future Mill and Overlay	Future Mill and Overlay
Woodstone Dr N	Future Mill and Overlay	Future Mill and Overlay	Future Mill and Overlay	Future Mill and Overlay	Future Mill and Overlay
Yorktown Blvd N	Future Mill and Overlay	Future Mill and Overlay	Future Mill and Overlay	Future Mill and Overlay	Future Mill and Overlay
Southway Dr	Future Reconstruction	Future Reconstruction	Reconstruction	No Treatment Required	No Treatment Required



City of Kerrville, TX Treatment Recommendations Year 1

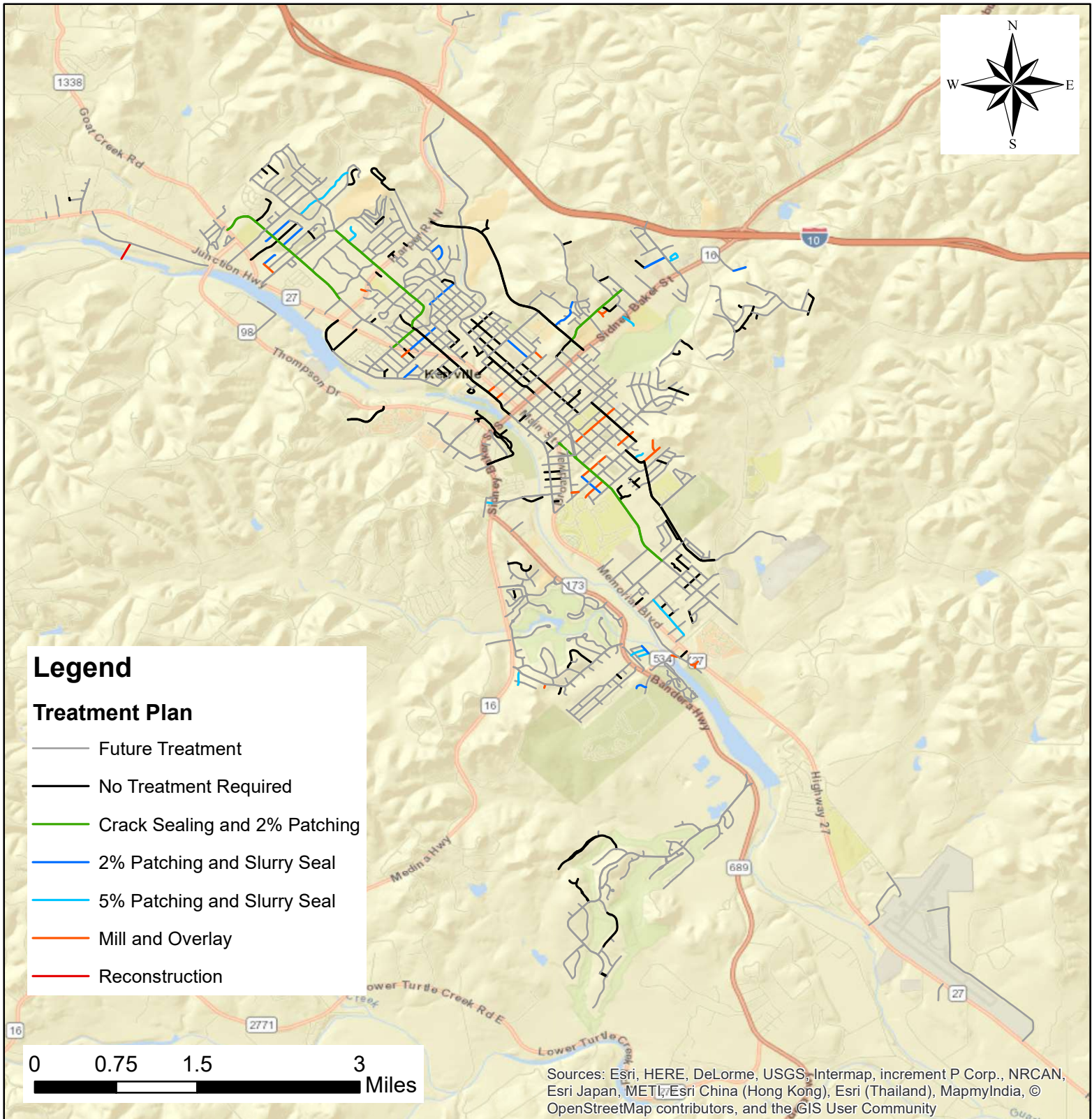


Fugro USA Land, Inc
8613 Cross Park Dr
Austin, TX 78754

Base Map: World Street Map
GCS: WGS 1984

Date of Compilation: October 31, 2019
Produced by: Mohammad Ilias

This exhibit is intended solely for the
pavement management purposes stated
in the terms and conditions of this report.



City of Kerrville, TX Treatment Recommendations Year 2

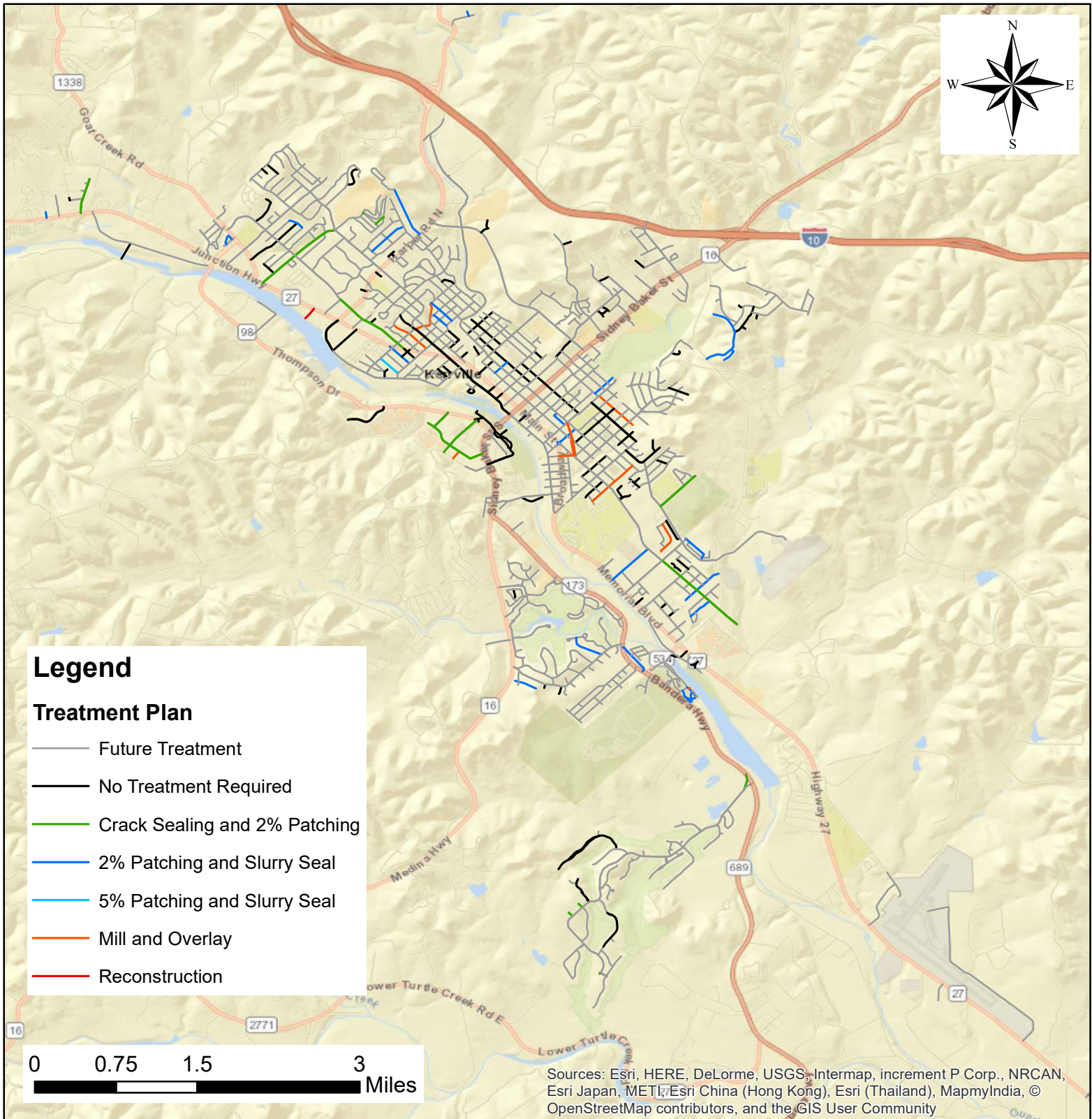


Fugro USA Land, Inc
8613 Cross Park Dr
Austin, TX 78754

Base Map: World Street Map
GCS: WGS 1984

Date of Compilation: October 31, 2019
Produced by: Mohammad Ilias

This exhibit is intended solely for the pavement management purposes stated in the terms and conditions of this report.



City of Kerrville, TX Treatment Recommendations Year 3

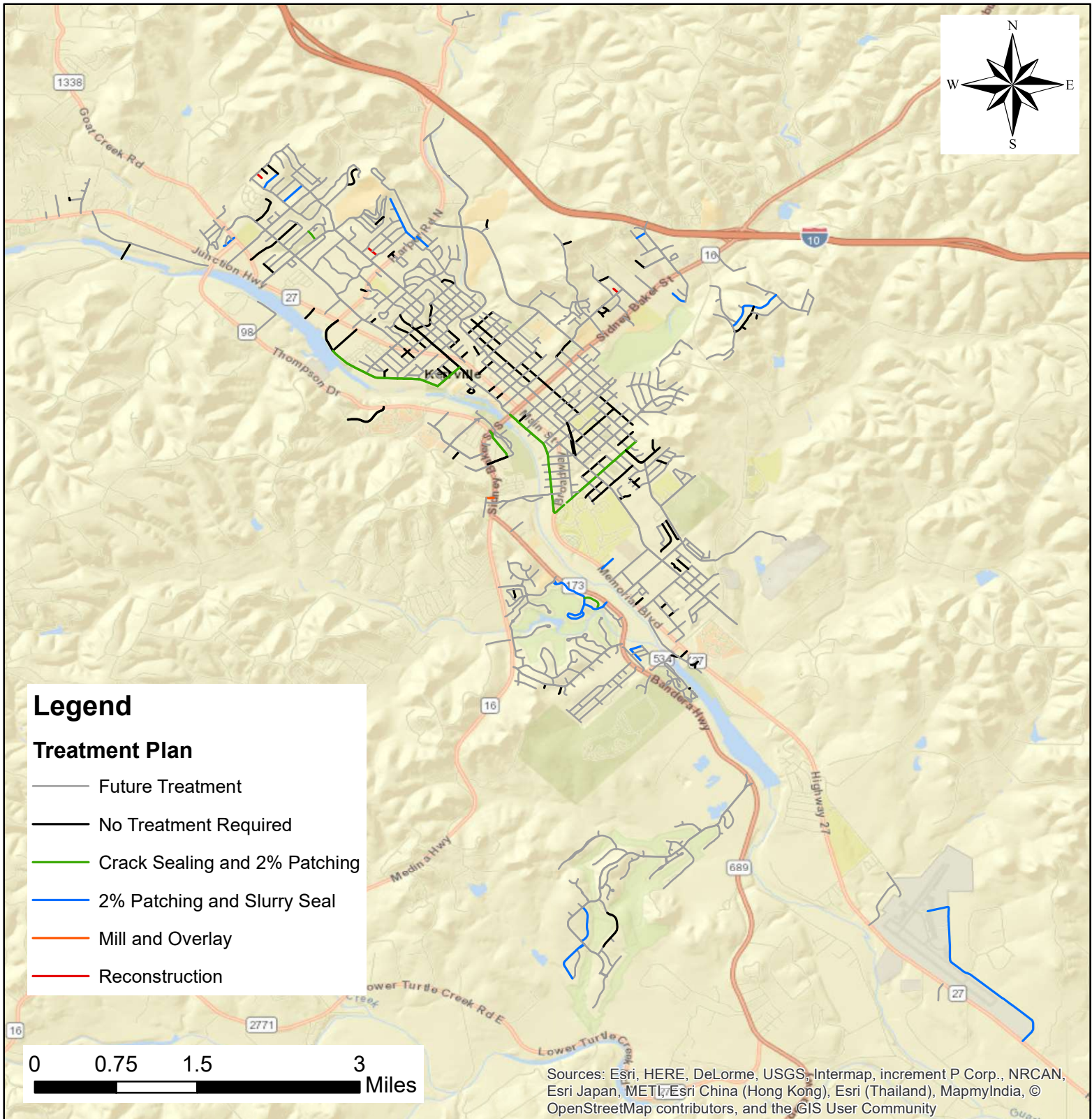


Fugro USA Land, Inc
8613 Cross Park Dr
Austin, TX 78754

Base Map: World Street Map
GCS: WGS 1984

Date of Compilation: October 31, 2019
Produced by: Mohammad Ilias

This exhibit is intended solely for the
pavement management purposes stated
in the terms and conditions of this report.



City of Kerrville, TX Treatment Recommendations Year 4

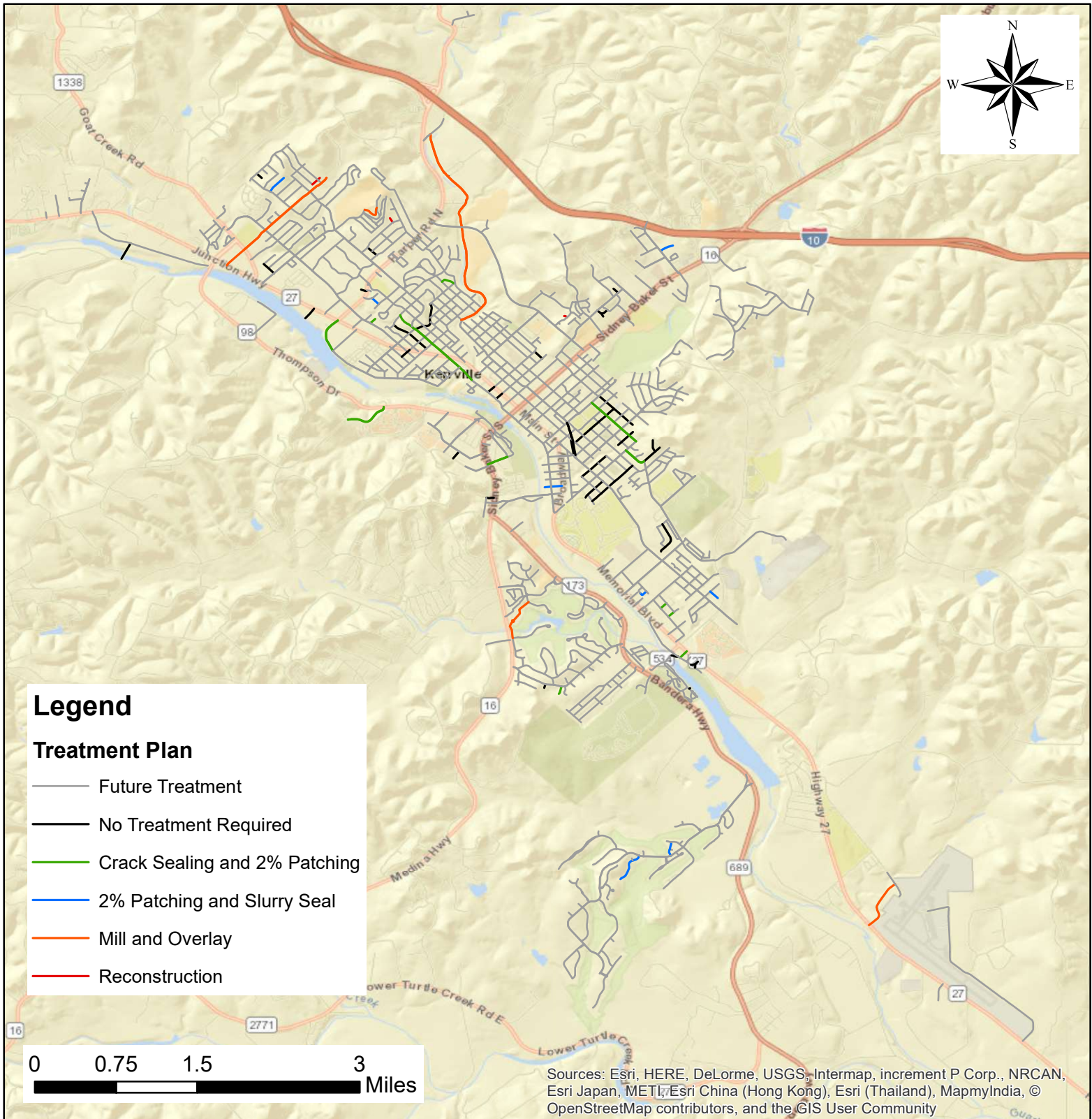


Fugro USA Land, Inc
8613 Cross Park Dr
Austin, TX 78754

Base Map: World Street Map
GCS: WGS 1984

Date of Compilation: October 31, 2019
Produced by: Mohammad Ilias

This exhibit is intended solely for the
pavement management purposes stated
in the terms and conditions of this report.



City of Kerrville, TX **Treatment Recommendations** **Year 5**

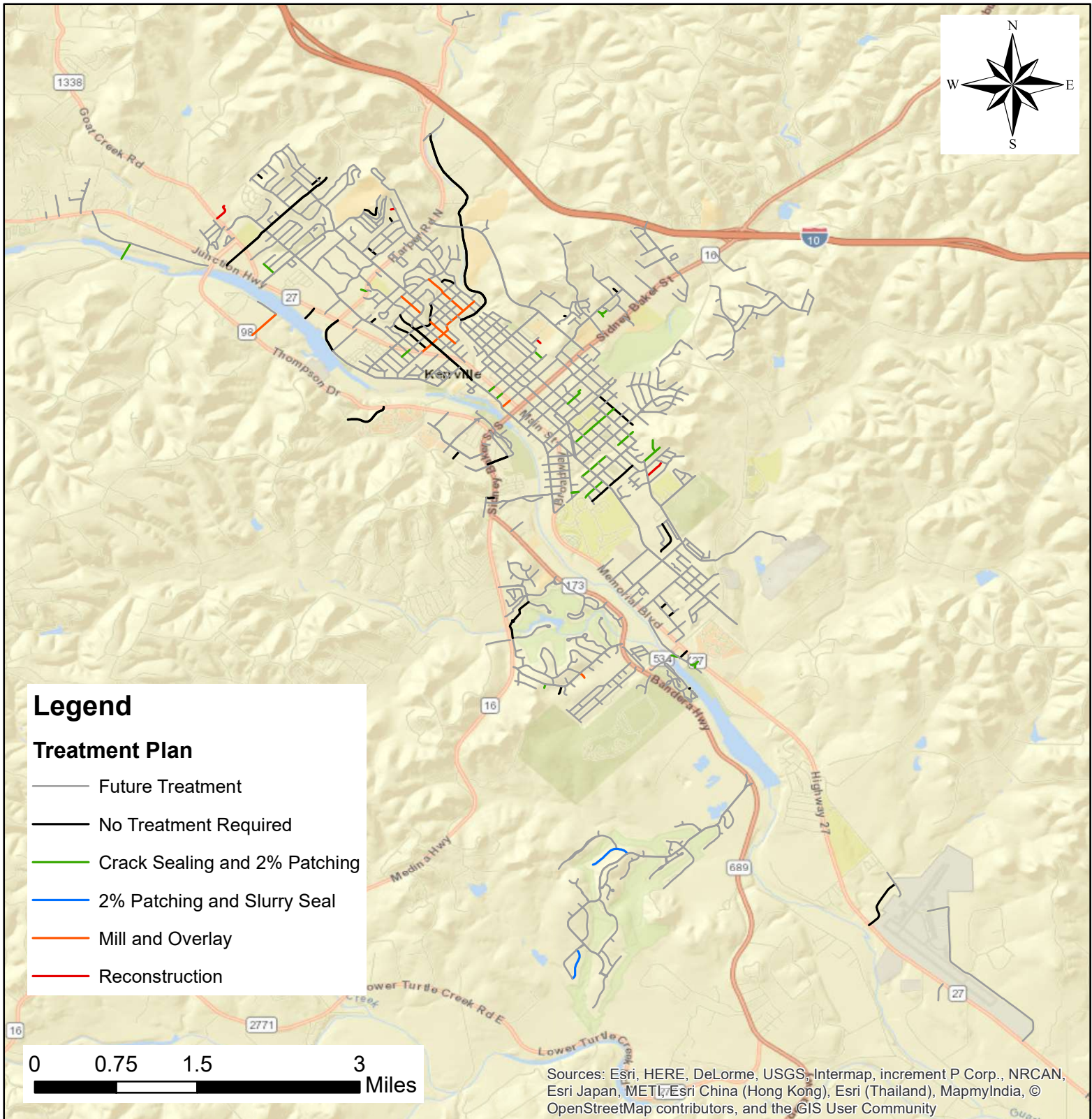


Fugro USA Land, Inc
8613 Cross Park Dr
Austin, TX 78754

Base Map: World Street Map
GCS: WGS 1984

Date of Compilation: October 31, 2019
Produced by: Mohammad Ilias

This exhibit is intended solely for the pavement management purposes stated in the terms and conditions of this report.



City of Kerrville, TX **Treatment Recommendations** **Year 6**

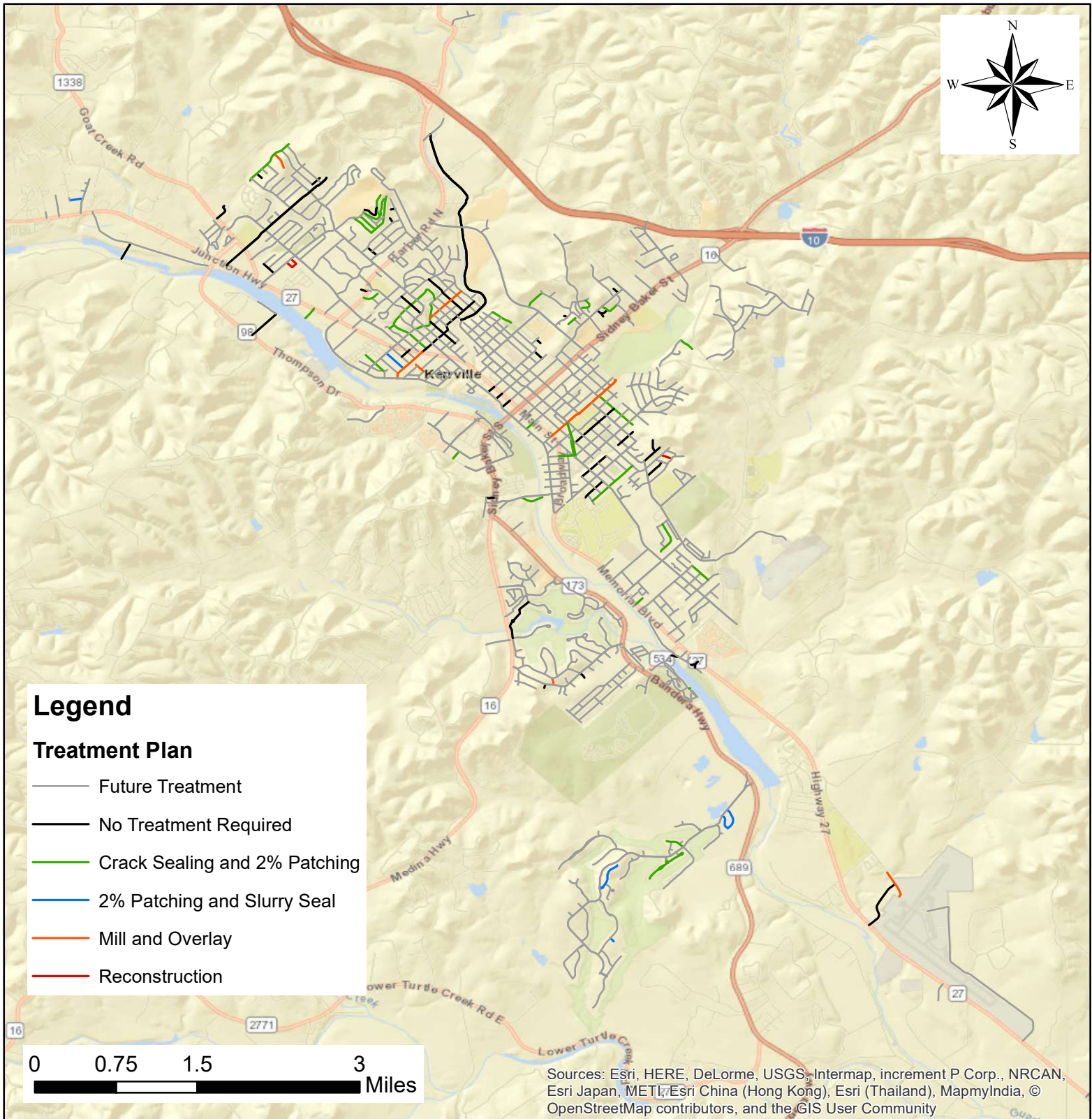


Fugro USA Land, Inc
 8613 Cross Park Dr
 Austin, TX 78754

Base Map: World Street Map
 GCS: WGS 1984

Date of Compilation: October 31, 2019
 Produced by: Mohammad Ilias

This exhibit is intended solely for the pavement management purposes stated in the terms and conditions of this report.



City of Kerrville, TX **Treatment Recommendations** **Year 7**

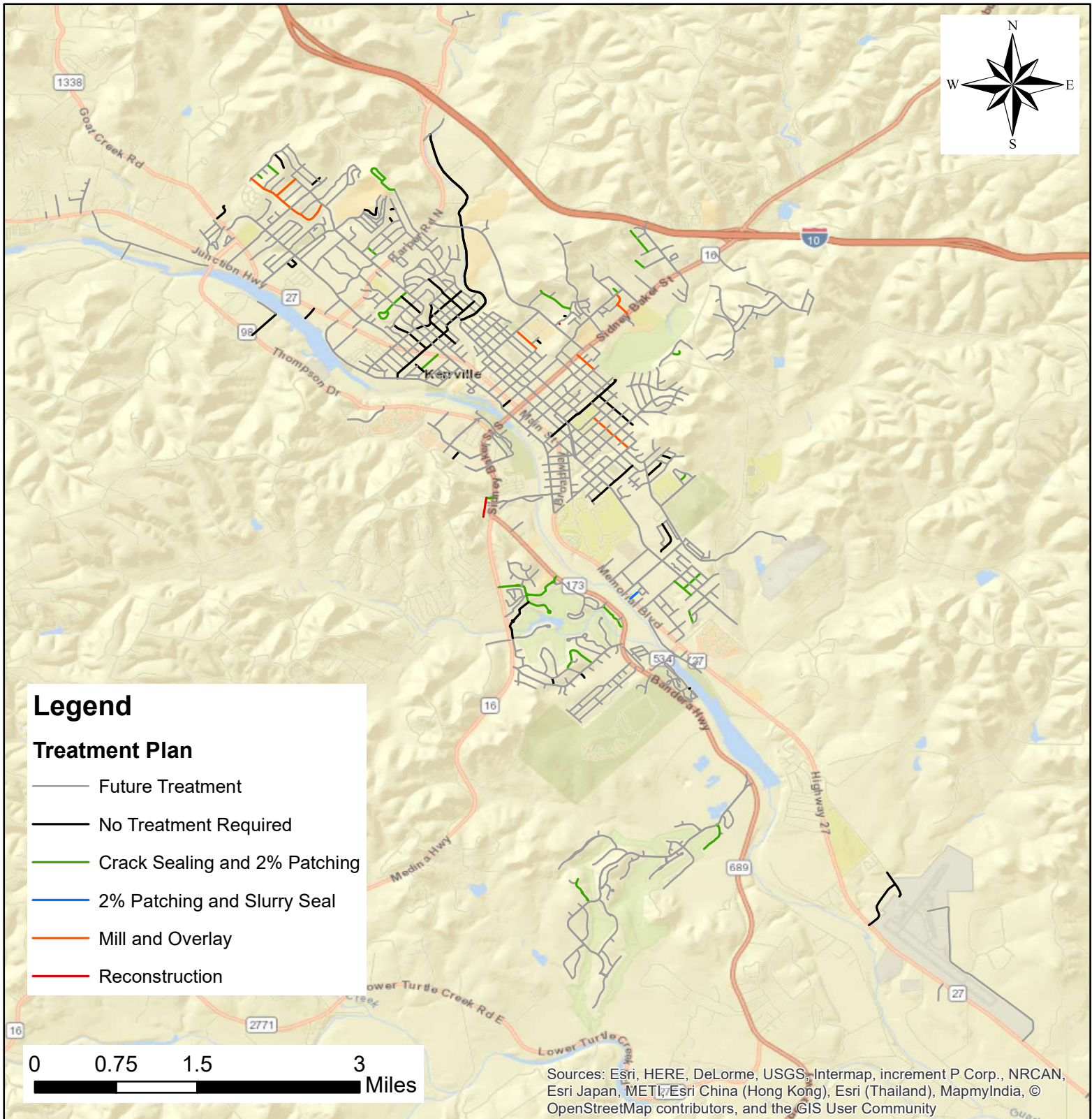


Fugro USA Land, Inc
 8613 Cross Park Dr
 Austin, TX 78754

Base Map: World Street Map
 GCS: WGS 1984

Date of Compilation: October 31, 2019
 Produced by: Mohammad Ilias

This exhibit is intended solely for the pavement management purposes stated in the terms and conditions of this report.



City of Kerrville, TX Treatment Recommendations Year 8

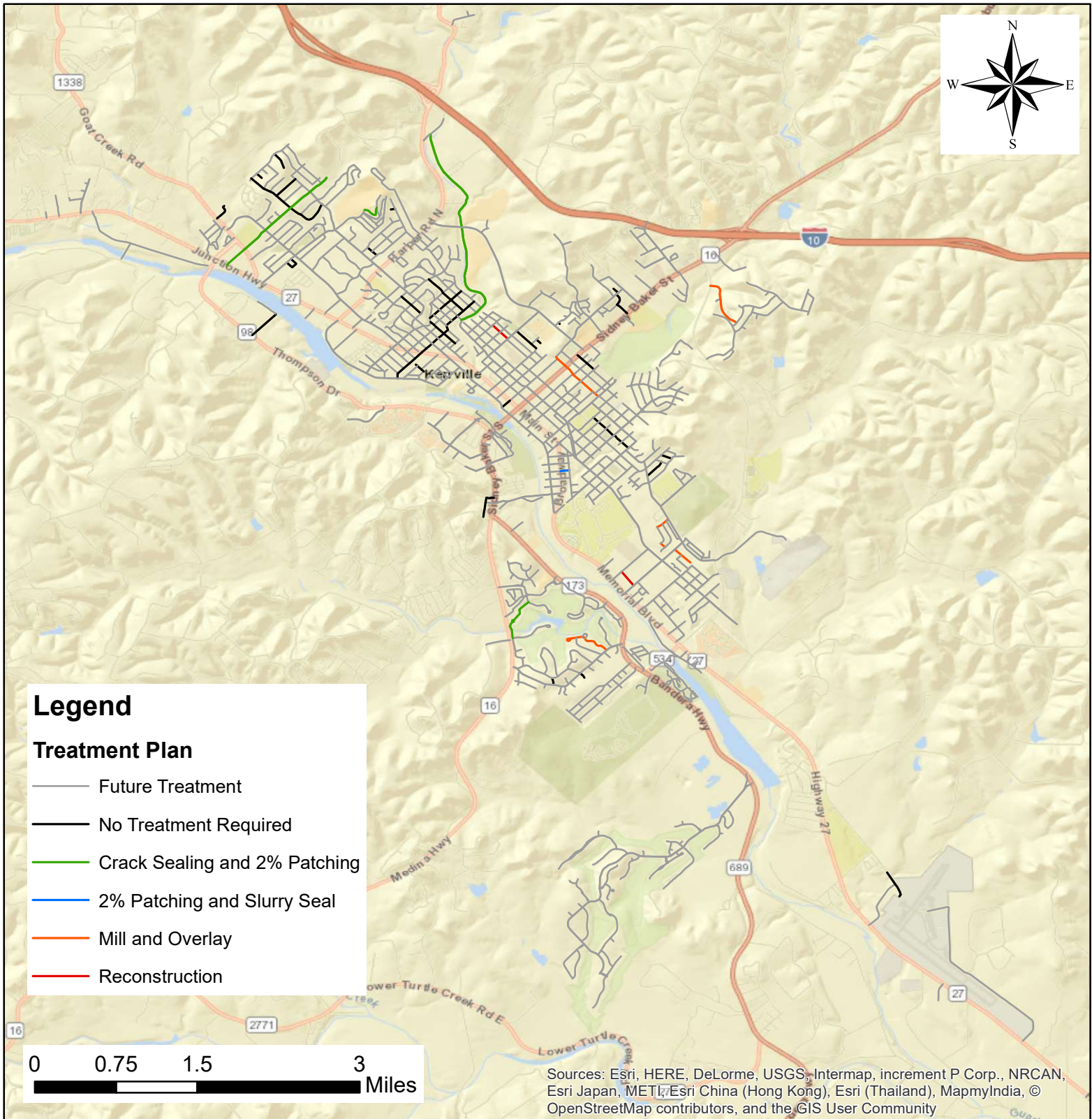


Fugro USA Land, Inc
8613 Cross Park Dr
Austin, TX 78754

Base Map: World Street Map
GCS: WGS 1984

Date of Compilation: October 31, 2019
Produced by: Mohammad Ilias

This exhibit is intended solely for the
pavement management purposes stated
in the terms and conditions of this report.



City of Kerrville, TX **Treatment Recommendations** **Year 9**

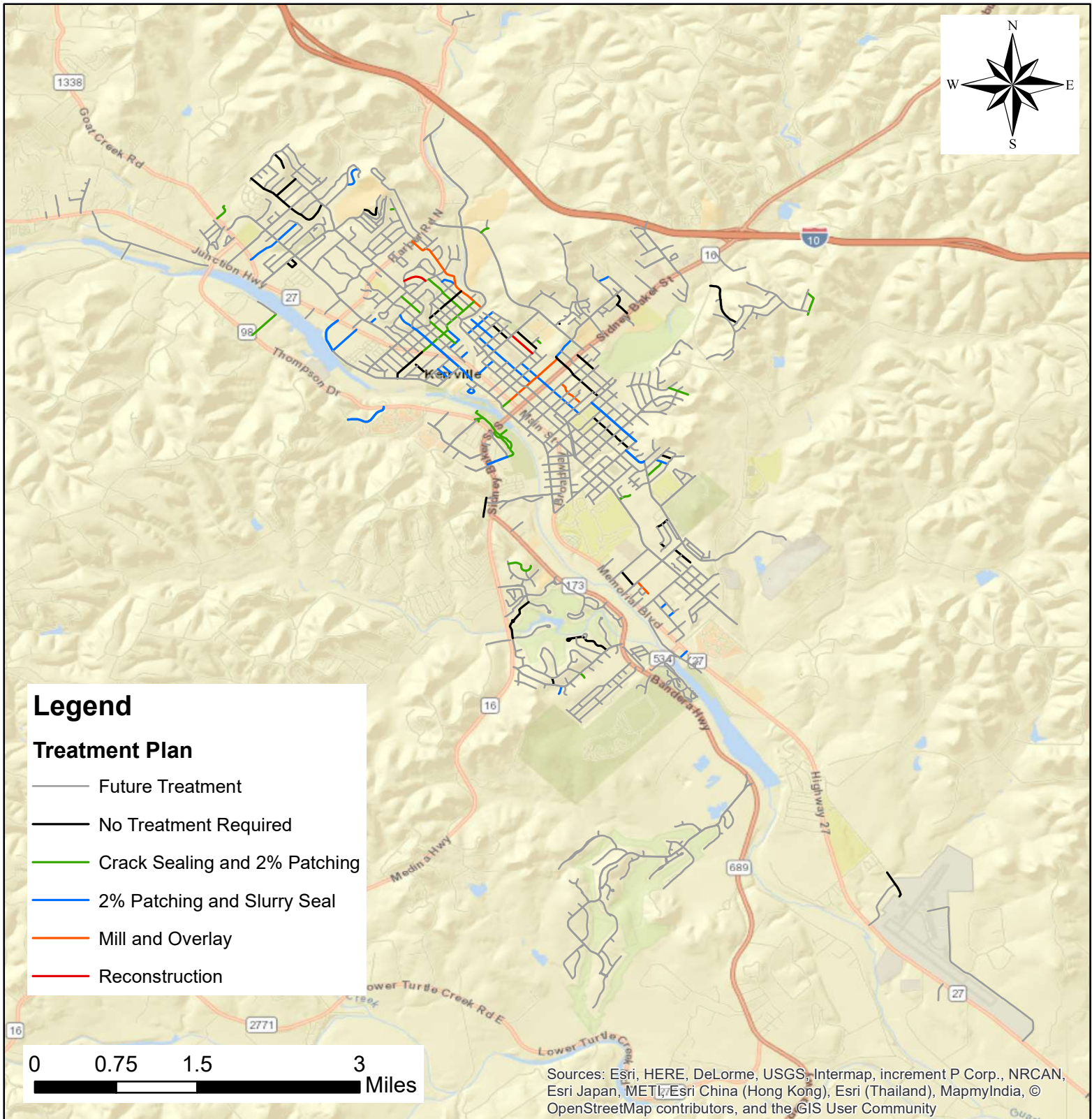


Fugro USA Land, Inc
8613 Cross Park Dr
Austin, TX 78754

Base Map: World Street Map
GCS: WGS 1984

Date of Compilation: October 31, 2019
Produced by: Mohammad Ilias

This exhibit is intended solely for the pavement management purposes stated in the terms and conditions of this report.



City of Kerrville, TX **Treatment Recommendations** **Year 10**



Fugro USA Land, Inc
 8613 Cross Park Dr
 Austin, TX 78754

Base Map: World Street Map
 GCS: WGS 1984

Date of Compilation: October 31, 2019
 Produced by: Mohammad Ilias

This exhibit is intended solely for the pavement management purposes stated in the terms and conditions of this report.